

# NORTHBOUND | HACIA EL NORTE

**ROUTE  
RUTA  
7**

**BERMUDA DUNES  
INDIAN WELLS  
LA QUINTA**









**EVERY DAY/HOLIDAY  
TODOS LOS DÍAS /DÍA FESTIVO**

**Level  
Nivel  
2**

Calle Madrid @ Avenida Vallejo	Adams @ Hwy 111	Washington @ Fred Waring	Harris Lane @ Washington
5:45a	6:08a	6:15a	6:20a
7:15a	7:39a	7:45a	7:50a
8:45a	9:09a	9:15a	9:20a
10:15a	10:39a	10:47a	10:54a
11:45a	12:09p	12:17p	12:24p
1:15p	1:39p	1:47p	1:54p
2:45p	3:09p	3:17p	3:24p
4:15p	4:39p	4:47p	4:54p
5:45p	6:08p	6:14p	6:19p
7:15p	7:38p	7:44p	7:49p
8:45p	9:08p	9:15p	9:20p

# SOUTHBOUND | HACIA EL SUR

Harris Lane @ Washington	Washington @ Fred Waring	Adams @ Hwy 111	Calle Madrid @ Avenida Vallejo
5:10a	5:18a	5:24a	5:39a
6:40a	6:49a	6:56a	7:14a
8:10a	8:19a	8:26a	8:44a
9:40a	9:49a	9:56a	10:14a
11:10a	11:19a	11:26a	11:44a
12:40p	12:49p	12:56p	1:14p
2:10p	2:19p	2:26p	2:44p
3:40p	3:49p	3:56p	4:14p
5:10p	5:20p	5:27p	5:44p
6:40p	6:50p	6:57p	7:14p
8:10p	8:18p	8:24p	8:39p

-  ROUTE / RUTA
-  CITY HALL / AYUNTAMIENTO
-  SCHOOL / ESCUELA
-  LIBRARY / BIBLIOTECA
-  SENIOR CENTER / CENTRO PARA ADULTOS MAYORES
-  POST OFFICE / OFICINA POSTAL
-  TIMEPOINT / PUNTO DE TIEMPO
-  TRANSFER POINT / PUNTO DE TRANSFERENCIA

