

SunLine Re fueled

DRIVING THE FUTURE OF TRANSIT

WITH EXPANDED SUNRIDE ZONES

RIDER'S GUIDE

ISSUED SEPTEMBER 5, 2021
VOLUME 11 | ISSUE 3

RESUMING
LEVEL 1
SERVICE



SunLine Re fueled

DRIVING THE FUTURE OF TRANSIT

CON ZONAS EXTENDIDAS DE SUNRIDE

GUÍA DEL PASAJERO

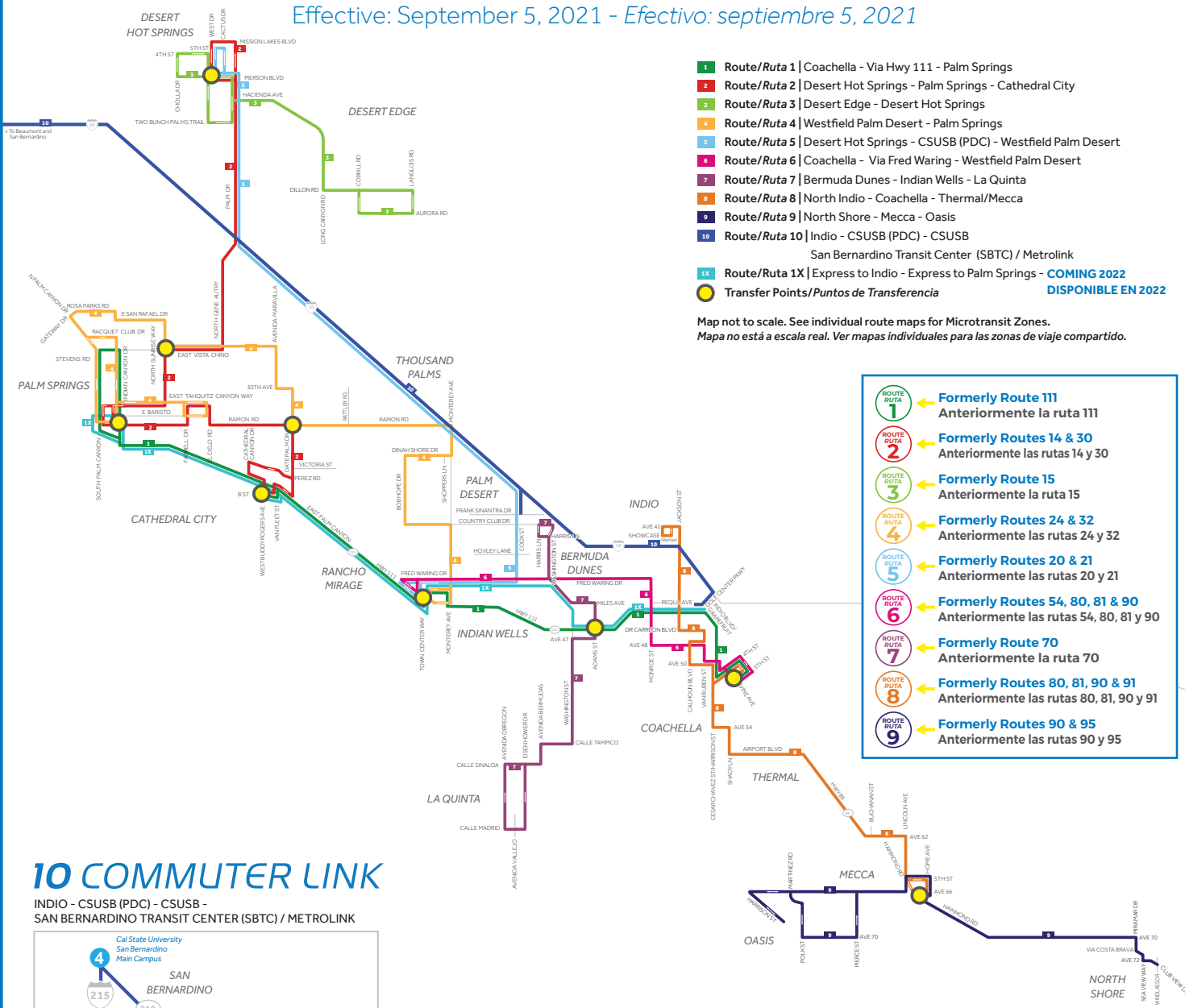
EXPEDIDO EL 5 DE
SEPTIEMBRE DEL 2021
VOLUMEN 11 | EDICIÓN 3

REANUDAMOS
EL SERVICIO
DE NIVEL 1



SYSTEM MAP - MAPA DEL SISTEMA

Effective: September 5, 2021 - Efectivo: septiembre 5, 2021



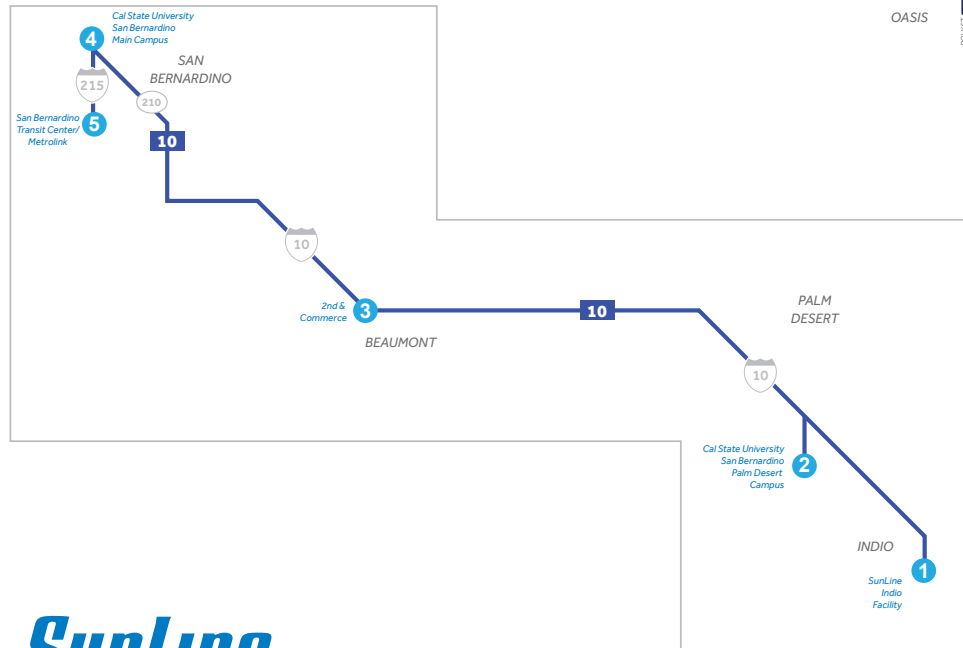
- 1** Route/Ruta 1 | Coachella - Via Hwy 111 - Palm Springs
- 2** Route/Ruta 2 | Desert Hot Springs - Palm Springs - Cathedral City
- 3** Route/Ruta 3 | Desert Edge - Desert Hot Springs
- 4** Route/Ruta 4 | Westfield Palm Desert - Palm Springs
- 5** Route/Ruta 5 | Desert Hot Springs - CSUSB (PDC) - Westfield Palm Desert
- 6** Route/Ruta 6 | Coachella - Via Fred Waring - Westfield Palm Desert
- 7** Route/Ruta 7 | Bermuda Dunes - Indian Wells - La Quinta
- 8** Route/Ruta 8 | North Indio - Coachella - Thermal/Mecca
- 9** Route/Ruta 9 | North Shore - Mecca - Oasis
- 10** Route/Ruta 10 | Indio - CSUSB (PDC) - CSUSB
San Bernardino Transit Center (SBTC) / Metrolink
- 1X** Route/Ruta 1X | Express to Indio - Express to Palm Springs - **COMING 2022**
DISPONIBLE EN 2022
- Transfer Points/Puntos de Transferencia

Map not to scale. See individual route maps for Microtransit Zones.
Mapa no está a escala real. Ver mapas individuales para las zonas de viaje compartido.

- 1** Formerly Route 111
Anteriormente la ruta 111
- 2** Formerly Routes 14 & 30
Anteriormente las rutas 14 y 30
- 3** Formerly Route 15
Anteriormente la ruta 15
- 4** Formerly Routes 24 & 32
Anteriormente las rutas 24 y 32
- 5** Formerly Routes 20 & 21
Anteriormente las rutas 20 y 21
- 6** Formerly Routes 54, 80, 81 & 90
Anteriormente las rutas 54, 80, 81 y 90
- 7** Formerly Route 70
Anteriormente la ruta 70
- 8** Formerly Routes 80, 81, 90 & 91
Anteriormente las rutas 80, 81, 90 y 91
- 9** Formerly Routes 90 & 95
Anteriormente las rutas 90 y 95

10 COMMUTER LINK

INDIO - CSUSB (PDC) - CSUSB -
SAN BERNARDINO TRANSIT CENTER (SBTC) / METROLINK



760.343.3451 | SunLine.org

WHAT'S INSIDE

PAGE

System Map	Inside Front Cover
SunLine Refueled	4
Ride with Confidence	6
Commitment to Clean Air	8
Fares & Passes	9
Transfer Points	24
Pass Outlets	26
Maps and Schedules	27
SunRide	64
Riding the Bus	75
SunLine Programs	77
SunDial	79

INFORMATION: Customer Service hours are Monday through Friday, 8:00 a.m. to 5:00 p.m., 760.343.3451 or SunLine.org.

LOST AND FOUND: SunLine is not responsible for lost, damaged or stolen items. If you left something on a SunBus/SunDial, call Customer Service 760.343.3451.

DAYS OF OPERATION: Service operates seven days a week. Sunday service operates: New Year's Day, Memorial Day, Independence Day and Labor Day. All operations closed on Thanksgiving Day and Christmas Day.

LO QUE HAY ADENTRO

PÁGINA

Mapa del Sistema	Interior de la Portada
SunLine Refueled	13
Viaja con Seguridad	16
Compromiso con Aire Limpio	18
Boletos y Pases	19
Puntos de Transferencia	24
Ubicaciones de Venta de Pases	26
Mapas y Horarios	27
SunRide	65
Viajando en Autobús	82
Programas de SunLine	83
SunDial	85

INFORMACIÓN: El horario de Servicio al Cliente es de lunes a viernes de 8:00 a.m. a 5:00 p.m., 760.343.3451 o SunLine.org.

OBJETOS PERDIDOS: SunLine no se hace responsable de artículos perdidos, dañados o robados. Si usted dejó algo en SunBus/SunDial, llame al Servicio a Cliente 760.343.3451.

DÍAS DE SERVICIO: El servicio opera siete días a la semana. Se proveerá el servicio de domingo en: Día de Año Nuevo, Memorial Day, Independence Day y Labor Day. Todas las operaciones cierran el día de Thanksgiving y de Navidad.

SUNLINE REFUELED

SunLine Refueled has been launched in phases in recent months, beginning with the new Consolidated Fixed Route and SunRide in January 2021 along with the addition of the 10 Commuter Link in July 2021.

The plan for SunLine Refueled lays out short- and long-term initiatives that support the local economy, meet the transportation needs of the Coachella Valley, and aid in recovery from the impacts of the COVID-19 pandemic. The four pillars bundled in SunLine Refueled bring about greater transportation opportunities for our current and future customers. The four pillars of SunLine Refueled are:

A Consolidated Fixed Route Network that optimizes our resources; this means fewer transfers and a more comfortable and leisurely ride for customers.

The 10 Commuter Link improves regional service between the Coachella Valley and Greater Southern



California, allowing for travel to and from San Bernardino with enhanced options to connect to a number of key destinations in Southern California via transfers at a major transit hub.

SunRide is a microtransit service available in four Coachella Valley zones connecting riders to the fixed route network.

SUNLINE REFUELED

Route 1X – scheduled to launch in early to mid-2022 – will provide rapid service with limited stops along one of the Coachella Valley's primary corridors, Highway 111. Route 1X will travel between Indio and Palm Springs – reducing travel times for customers riding long distances

throughout the SunLine system.

Please visit SunLine.org/Refueled for additional information.

HOW TO USE YOUR RIDER'S GUIDE

Once you have determined the route(s) you need in order to reach your destination, follow these simple steps to plan your trip using the Rider's Guide:

1. On the route map, locate the beginning and ending points of your bus trip and the direction that you will be traveling.
2. Locate the time point closest to your beginning and ending bus trip location. Time points are indicated on the route maps by a yellow circle and transfer points have a corresponding tag icon.

NOTE: Each time point on the route map has a corresponding column on the timetable. Not all bus stops are indicated on the map and there are many bus stops between each time point.

3. Find the column on the correct timetable that corresponds with your selected time point. Be sure you are using the timetable for the correct day of the week and direction of travel. Read the column below the time point to find the time closest to your desired departure.

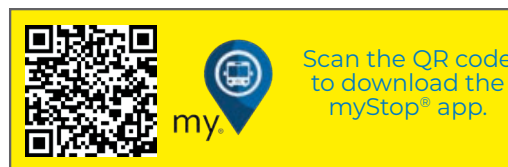
SERVICE DISRUPTIONS

SunLine Transit Agency is committed to delivering on-time service, however due to the current nationwide shortage of bus operators, there may be occasions when service disruptions are unavoidable. As we return to Level 1 service, COVID-19 remains a health issue in our community and can cause unexpected disruptions or minor service delays. This is why SunLine is looking to grow our team, and if you want to help keep the Coachella Valley moving, visit SunLine.org/Driver.

The best way to stay up to date with any prospective service disruptions that may occur is to use the myStop App and follow SunLine on Twitter at [@SunLineTransit](https://twitter.com/SunLineTransit). SunLine

actively posts updates on Twitter and is responsive to any feedback and questions that are submitted through its social media channels.

As SunLine Service Levels may adjust slightly, please visit SunLine.org/ServiceLevels to learn more about what each level means for daily service schedules.



@SunLineTransit

RIDE WITH CONFIDENCE

To our valued riders, SunLine Transit Agency continues to take preventative steps in response to the potential spread of COVID-19.

FACE COVERING REQUIRED

In compliance with the Transportation Security Administration's directive that masks be worn on all forms of public transportation through January 18, 2022, SunLine Transit Agency requires face coverings for the safety of our riders, employees and local communities. This extends to our customers riding on board any SunLine bus (fixed route, paratransit and the 10 Commuter Link), SunRide vehicle and taxis as well as at bus stops. A face covering means material covering the nose and mouth (with no visible holes) of the individuals, excluding face shields. SunLine will enforce face coverings to be worn in a correct manner, with no exceptions, until otherwise mandated by federal regulations. Refusing to wear a mask is a violation of federal law. If an individual refuses to comply with respect to wearing a mask, they will be denied boarding.

RIDE WITH CONFIDENCE

our riders. In a recent survey, SunLine riders identified cleanliness on buses as one of the most important improvements.

AMERICAN PUBLIC TRANSPORTATION ASSOCIATION (APTA)

SunLine has earned the Health and Safety Commitment seal from APTA. This means we are fulfilling the highest industry commitments for keeping transit safe during COVID-19 by wearing masks, cleaning and disinfecting our vehicles and screening our employees. We ask you to help out by wearing a mask and maintaining social distance while riding the bus. To learn more, visit SunLine.org/Clean.



PART OF THE
NATIONAL PLEDGE
FOR SAFETY

BUSES AND PARATRANSIT VEHICLES

Each vehicle receives daily cleanings which include disinfecting high touch surfaces (stanchions, handholds, and fareboxes).

The entire bus is fogged with disinfectant with the HVAC operating, in accordance with the manufacturer's recommended dilution ratio.

BUS STOPS

After pressure washing, the entire bus stop shelter, including pavement, it is sprayed with disinfectant using a hand pump sprayer.

CONTACTLESS PAYMENT

Pay your bus fare using your smartphone with the Token Transit app.

HAND SANITIZER

The installation of hand sanitizers is one of many steps SunLine is taking to ensure the health and safety of

SAFETY TIPS FOR RIDERS

- Wash your hands often with soap and water for at least 20 seconds. If soap and water are not available, use an alcohol-based hand sanitizer.
- Avoid touching your eyes, nose and mouth with unwashed hands.
- Avoid close contact with people who are sick.
- Cough and sneeze into your elbow, not your hand. Alternatively, cough or sneeze into a tissue, then throw the tissue in the trash and wash your hands.
- Clean and disinfect high-touch objects and surfaces.
- Riders should practice at least 6 feet of social distancing. Social distancing is deliberately increasing the physical space between people to avoid spreading illnesses.

COMMITMENT TO CLEAN AIR

SunLine has positioned itself as a pioneer of zero-emission bus deployments, particularly for hydrogen fuel cell electric buses (FCEB). Fuel cell technology, which has been launched all over the world, was originally developed, tested, and brought to commercialization by SunLine Transit Agency. In 1993, SunLine's Board adopted a voluntary policy of pursuing alternative fuel solutions that provide the lowest possible emissions, which led SunLine to become the first transit agency in the state to convert its entire fleet to compressed natural gas (CNG). The current fleet includes 16 FCEBs and four battery electric buses, which comprise 24% of the fixed route fleet.



Did you know passenger cars produce the majority of the 5.8 billion metric tons of CO2 dumped into the atmosphere each year? Riding a SunLine bus as an alternative to driving a vehicle in the Coachella Valley reduces over a

thousand miles driven per household annually. It's clear that the need for environmentally clean public transit is crucial to our future.

SunLine's environmental impact:

- 21,323,851 fewer car miles per year
- 895,960 gallons gas saved per year
- 7,947,165 kg CO2 saved per year

SunLine is committed to transitioning its entire bus fleet to zero-emissions in accordance with the Innovative Clean Transit Regulation by 2035, five years ahead of the deadline set by the California Air Resources Board. SunLine's innovative step positions it as a forerunner, leading the way to zero-emission solutions. SunLine's longstanding focus on the environment, with its clean fuels fleet, helps SunLine do its part to ensure natural resources are preserved for future generations.

FARES & PASSES

Please be aware that all passes are subject to all rules and regulations of SunLine Transit Agency. All sales are final, and no refunds will be issued. Passes are non-transferable. Any misuse may cause the pass to be void or revoked. The bus operator does not carry change and refunds will not be issued. Please pay exact fare.

- Maximum of 2 children (4 years and younger) ride free with a paid fare
- Youth 5 to 17 years must be prepared to show proof of age each time they board the bus
- Be prepared to show proof of age or disability with one of the following each time you board the bus: Medicare card, DMV ID card, SunDial Americans with Disabilities Act (ADA) Certification card, or SunLine Half-Fare ID card
- Passes can only be purchased through the Token Transit app or pass outlet locations (see page 26)

- Transfers are not included in the single ride fare or 10-ride pass. For \$0.25, unlimited transfers up to two hours from time of purchase may be added to a single ride fare or 10-ride pass.

10 COMMUTER LINK

TRANSFERS BETWEEN 10 COMMUTER LINK AND SUNBUS



- 10 Commuter Link 1-Day and 30-Day passes (see fare table on page 12) are good for unlimited travel on both SunBus and Commuter Link buses. A transfer fee is not required.
- Passengers with a single ride pass transferring between SunBus routes or transferring from 10 Commuter Link to SunBus are required to pay \$0.25 for a SunLine Transfer pass.

FARES & PASSES - 10 COMMUTER LINK

- Transfers are valid for two hours of unlimited rides from the time of purchase (see fare table on page 12).

TRANSFERS BETWEEN SUNLINE 10 COMMUTER LINK AND OMNITRANS



- Passengers with a valid SunLine 10 Commuter Link 1-Day or 30-Day pass transfer for free to any Omnitrans bus route at the San Bernardino Transit Center (SBTC) and at California State University San Bernardino (CSUSB).
- Passengers with a valid Omnitrans 1-Day, 7-Day or 31-Day pass transfer for free to SunLine 10 Commuter Link at the SBTC and at CSUSB.
- Omnitrans does not issue or accept transfer passes. SunLine passengers who need to change Omnitrans buses or who travel past the end of the line on an Omnitrans route must pay again unless they already have an Omnitrans pass.

- SunLine or Omnitrans passengers who purchase a Commuter Link pass or an Omnitrans 1-Day, 7-Day or 31-Day pass on the Token Transit or Transit app should be prepared to show their digital pass when boarding Omnitrans buses.

TRANSFERS BETWEEN SUNLINE AND METROLINK



METROLINK®

- You may use your one-way Metrolink ticket for one free ride on a SunLine bus departing the San Bernardino Metrolink station. You can also use your roundtrip Metrolink ticket or multi-day pass for one SunLine bus trip to and from a Metrolink station.
- Metrolink ticket/pass must be valid for date of travel. Expired passes not accepted.
- Show pass to driver when boarding. Valid on connecting routes only. Please note that Metrolink does not accept bus passes for discount train fare.

FARES & PASSES - 10 COMMUTER LINK

- For Metrolink information, please call 800.371.5465 or visit MetrolinkTrains.com.

TRANSFERS BETWEEN SUNLINE AND RIVERSIDE TRANSIT



- Passengers with a valid SunLine 10 Commuter Link fare transfer for free to local RTA Route 31 at Beaumont.
- Passengers with a valid SunLine Commuter Link fare transfer to RTA Commuter Link Express 200 at the San Bernardino Transit Center (SBTC) by topping up their fare, regular fare transfer is \$1.75 and Senior/Disabled fare is \$2.00.
- Passengers with a valid RTA fare transfer to SunLine 10 Commuter Link by topping up their fare; regular fare transfer is \$5.00 and Senior/Disabled fare is \$3.50.
- RTA does not issue or accept transfer passes. SunLine passengers who need to change RTA buses or who

travel past the end of the line on an RTA route must pay again unless they already have an RTA pass.

- SunLine or RTA passengers who purchase a 10 Commuter Link pass or any RTA pass on the Token Transit app should be prepared to show their digital pass when boarding RTA buses.

TRANSFERS BETWEEN SUNLINE AND OTHER TRANSIT AGENCIES

- SunLine bus passes are not accepted for free or discounted transfer on buses operated by Beaumont Transit, Banning Transit, Mountain Transit Authority or Victor Valley Transit Authority - BV Link.





FARES & PASSES

	Single Ride Fare	Day Pass	10-Ride Pass	31-Day Pass
ADULT	\$1.00	\$3.00	\$10.00	\$34.00
YOUTH	\$0.85	\$2.00	\$8.50	\$24.00
60+ YEARS/ DISABLED	\$0.50	\$1.50	\$5.00	\$17.00
TRANSFERS	\$0.25	INCLUDED	\$0.25	INCLUDED

10 COMMUTER LINK

	Single Ride Fare	Day Pass	30-Day Pass
ADULT/YOUTH	\$6.00	\$14.00	\$150.00
60+ YEARS/ DISABLED	\$4.00	\$10.00	\$100.00
CSUSB STUDENTS, STAFF & FACULTY	Free w/ valid CSUSB ID		



FARE

STANDARD FARE \$3.00 ONE-WAY PER PERSON INCLUDES TRANSFER



PRESENTAMOS SUNLINE REFUELED

En meses recientes, SunLine Refueled ha sido implementado en fases. Empezando por la nueva Ruta Fija Consolidada y SunRide en enero del 2021, seguido por el 10 Commuter Link en julio del 2021.

El plan de SunLine Refueled expone iniciativas de corto y largo plazo que apoyan la economía local, satisfacen las necesidades de transporte del Valle de Coachella, y ayudan con la recuperación de los impactos sufridos por la pandemia del COVID-19. Los cuatro pilares de SunLine Refueled traen mejores oportunidades de transporte para nuestros futuros y actuales clientes. Los cuatro pilares de SunLine Refueled son:

Una Red de Ruta Fija Consolidada que optimiza nuestro recursos; esto significa menos transbordos y un viaje más cómodo y relajante para nuestros clientes.



El 10 Commuter Link mejora el servicio regional entre el Valle de Coachella y el resto del sur de California. Esto permite viajar hacia y desde San Bernardino con más opciones para conectar a un numero de destinos claves en el sur de California, a través de transbordos en un centro de tránsito principal.

SunRide es un servicio de viaje compartido disponible en cuatro zonas del Valle de Coachella que conecta viajeros a la red de ruta fija.

PRESENTAMOS SUNLINE REFUELED

Ruta 1X – programada para empezar entre principios y mediados del 2022 – proveerá un servicio rápido con paradas limitadas a lo largo de uno de los pasillos principiantes del Valle de Coachella, la autopista 111. La Ruta 1X ira de Indio a Palm Springs – reduciendo el tiempo

de viaje de los clientes que viajan a largas distancias dentro del sistema de SunLine.

Para más información, por favor visite SunLine.org/Refueled.

CÓMO USAR SU GUÍA PASAJERO

Una vez que haya determinado la(s) ruta(s) que necesita, siga estos simples pasos para planear su viaje usando la Guía del Pasajero:

1. En el mapa de rutas, localice el punto de partida y de llegada de su viaje en autobús y la dirección en la que lo harás estar viajando.
2. Localice el punto de tiempo con horario más cercano a su ubicación de partida y llegada de su viaje en autobús. Los puntos de tiempo se indican en los mapas de rutas con un círculo amarillo.

NOTA: Cada punto de horario en el mapa de ruta tiene

una columna correspondiente en la tabla de horarios. No todas las paradas de autobús están indicadas en el mapa y hay varias paradas entre cada punto de tiempo.

3. En la tabla de horarios, encuentre la columna que corresponda con su punto de tiempo seleccionado. Asegúrese de usar la tabla de horarios que corresponda al día de la semana correcto y a la dirección de su viaje. Lea la columna debajo del punto de tiempo para encontrar la hora más cercana que usted desea partir.

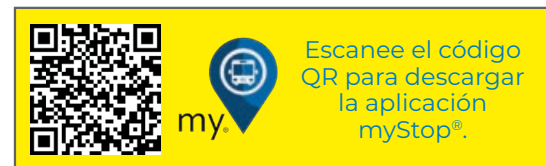
INTERRUPCIONES

SunLine Transit Agency se compromete a brindar un servicio puntual; sin embargo, debido a la escasez actual de conductores de autobuses en todo el país, puede haber ocasiones en las que las interrupciones del servicio sean inevitables. A medida que regresamos al servicio de Nivel 1, COVID-19 sigue siendo un problema sanitario en nuestra comunidad y puede causar interrupciones inesperadas o retrasos menores en el servicio. Es por eso que SunLine busca hacer crecer nuestro equipo, y si desea ayudar a mantener el Valle de Coachella en movimiento, visite SunLine.org/Driver.

La mejor manera de mantenerse al día con cualquier posible interrupción del servicio que pueda ocurrir es

utilizando la aplicación myStop y siguiendo a SunLine en Twitter en [@SunLineTransit](https://twitter.com/SunLineTransit). SunLine activamente publica actualizaciones en Twitter y responde a cualquier comentario y pregunta que se envíe a través de sus canales de redes sociales.

Como es posible que los niveles de servicio de SunLine se ajusten un mínimamente, visite SunLine.org/ServiceLevels para obtener más información sobre como cambiarían los horarios de servicio diarios en cada nivel.



@SunLineTransit

Con nuestros valiosos pasajeros en mente, SunLine Transit Agency continúa tomando medidas preventivas para evitar la posible propagación de la COVID-19.

REQUISITO DE CUBIERTA FACIAL

Conforme a la directiva de la Administración de Seguridad del Transporte que dicta que las mascarillas se usen en todo tipo de transporte público hasta el 18 de enero del 2022, SunLine Transit Agency requiere el uso de cubiertas faciales para la seguridad de nuestros pasajeros, empleados y las comunidades locales. Esto se extiende a nuestros clientes que viajan a bordo de los autobuses SunLine (ruta fija, para tránsito y El 10 Enlace de Cercanías), los vehículos SunRide y taxis, al igual que en las paradas de autobús. Una cubierta facial se refiere a un material que cubre la nariz y la boca (sin agujeros visibles) del individuo, esto excluye las pantallas faciales. SunLine requerirá que las cubiertas faciales se lleven bien puestas, sin excepciones, hasta que ya no sea un mandato federal. Negarse a llevar mascarilla va en contra de las leyes federales. Sí un individuo se niega a cumplir con el

y seguridad de los pasajeros. En una encuesta reciente, los pasajeros de SunLine identificaron la limpieza de los trenes como una de las mejoras más importantes.

ASOCIACIÓN ESTADOUNIDENSE DE TRANSPORTE PÚBLICO

SunLine ha obtenido el sello de compromiso con la salud y la seguridad de la Asociación Estadounidense de Transporte Público (APTA, por sus siglas en inglés). Esto significa que estamos cumpliendo con los compromisos industriales más importantes de mantener al transporte público seguro durante la pandemia de COVID-19 mediante el uso de máscaras, la limpieza y desinfección de los vehículos, y el testeo de los empleados. Le pedimos que use una máscara y mantenga la distancia social al viajar en autobús para colaborar con esto. Para obtener más información, visite SunLine.org/Clean.



PARTE DE
PROMESA NACIONAL
POR SEGURIDAD

uso de mascarillas, no se le permitirá subir a bordo.

AUTOBUSES Y VEHÍCULOS DE PARATRANSPORTE

Cada vehículo se limpia a diario y se desinfectan las superficies de alto contacto (soportes, pasamanos y máquinas cajas de tarifas).

Se rocía todo el autobús con un desinfectante HVAC adecuado, de acuerdo con la relación de dilución recomendada por los fabricantes.

PARADAS DE AUTOBÚS

Después del lavado a presión, se rocía desinfectante en la marquesina de la parada de autobús y el pavimento con un rociador de mano.

PAGO SIN CONTACTO

Pague el boleto de autobús mediante la aplicación Token Transit de su teléfono inteligente.

DESINFECTANTE DE MANOS

La instalación de desinfectantes de mano es una de las tantas medidas que SunLine está tomando para garantizar la salud

CONSEJOS PARA LOS PASAJEROS

- Lávese las manos con agua y jabón por 20 segundos, como mínimo. Si no tiene agua y jabón disponibles, use un desinfectante de manos a base de alcohol.
- Evite tocarse los ojos, la nariz y la boca si no se lavó las manos.
- Evite el contacto estrecho con personas enfermas. Tápese con el codo al toser y estornudar, no con la mano.
- También puede cubrirse con un pañuelo y luego tirarlo a la basura y lavarse las manos.
- Limpie y desinfecte los objetos y las superficies de gran contacto.
- Los pasajeros deben mantener la distancia social. Esto es mantenerse más alejado de las personas para evitar la propagación de la enfermedad.

COMPROMISO CON AIRE LIMPIO

SunLine ha posicionado como un pionero en el despliegue de autobuses de cero emisiones, en particular para los autobuses eléctricos de combustible de hidrógeno. La tecnología de pilas de combustible, que se ha lanzado en todo el mundo, fue desarrollada, probada y comercializada originalmente por SunLine Transit Agency. En 1993, la Junta de SunLine adoptó una política voluntaria de buscar soluciones de combustibles alternativos que proporcionen las emisiones más bajas posibles, lo que llevó a SunLine a convertirse en la primera agencia de tránsito del estado en convertir toda su flota a gas natural comprimido (GNC). La flota actual incluye 16 y cuatro autobuses eléctricos de batería, que comprenden el 24% de la flota de ruta fija.



¿Sabía que los automóviles de pasajeros producen la mayoría de las 5,8 mil millones de toneladas métricas de CO2 que se vierten a la atmósfera cada año? Viajar en un autobús SunLine como alternativa a conducir un vehículo en el Valle de Coachella reduce más de mil millas conducidas por hogar

anualmente. Está claro que la necesidad de un transporte público ambientalmente limpio es crucial para nuestro futuro.

Impacto medioambiental de SunLine:

- 21,323,851 millas de automóvil menos por año
- 895,960 galones de gasolina ahorrados por año
- 7,947,165 kg CO2 ahorrados al año

SunLine se compromete a hacer la transición de toda su flota de autobuses a cero emisiones de acuerdo con el Reglamento Innovador de Tránsito Limpio para 2035, cinco años antes de la fecha límite establecida por la Junta de Recursos del Aire de California. El paso innovador de SunLine lo posiciona como un pionero, liderando el camino hacia Soluciones de cero emisiones. El enfoque de larga data de SunLine en el medio ambiente, con su flota de combustibles limpios, ayuda a SunLine a hacer su parte para garantizar que los recursos naturales se conserven para las generaciones futuras.

BOLETOS Y PASES

Tenga en cuenta que todos los boletos están sujetos a todas las reglas y regulaciones de SunLine Transit Agency. Todas las ventas son finales y no se emiten reembolsos. Los boletos no son transferibles. Cualquier uso incorrecto puede anular o revocar el pase. El conductor del autobús no lleva cambio y no se emitirán reembolsos; pague con el dinero justo.

- 2 niños (menores de 4 años), como máximo, viajan gratis con un boleto pago.
- Los niños de 5 a 17 años deben poder demostrar su edad cada vez que suban que suban al autobús.
- Cada vez que suba al autobús, tenga a mano una evidencia de su edad o discapacidad, como ser: tarjeta de Medicare, tarjeta de identificación de DMV, tarjeta de Certificación de la Ley para Estadounidenses con Discapacidades (ADA, por sus siglas en inglés) de SunDial o tarjeta de identificación de medio boleto de SunLine.

- Los pases solo pueden comprarse a través de la aplicación Token Transit o en los puntos de venta (ver la página 26).
- Los trasbordos no están incluidos en la tarifa de viaje sencillo o en el pase de 10 viajes. Por \$0.25, se pueden agregar transferencias ilimitadas hasta dos horas desde el momento de la compra a una tarifa de viaje único o en el pase de 10 viajes.

10 COMMUTER LINK

TRASBORDOS ENTRE EL ENLACE DE CERCANÍAS 10 Y SUNBUS


- Los pases de 1 y 30 días del Enlace de cercanías 10 son válidos para viajar de manera ilimitada en los autobuses de SunBus y el Enlace de cercanías. No se debe pagar una tarifa de trasbordo.



BOLETOS Y PASES - 10 COMMUTER LINK

- Los pasajeros que realicen un trasbordo entre los trayectos de SunBus o entre el Enlace de cercanías para SunBus deben pagar \$0.25 por un pase de trasbordo de SunLine.
- Los trasbordos son válidos por dos horas de viajes ilimitados desde el momento de la compra (ver tabla de tarifas en la página 23).

TRASBORDOS ENTRE EL ENLACE DE CERCANÍAS 10 DE SUNLINE Y OMNITRANS

- Los pasajeros que tengan un pase válido de 1 o 30 días  del Enlace de cercanías 10 de SunLine pueden realizar un trasbordo gratis a cualquier trayecto de autobús de Omnitrans de San Bernardino Transit Center (SBTC) y California State University San Bernardino (CSUSB).
- Los pasajeros que tengan un pase válido de 1, 7 o 31 días de Omnitrans pueden realizar un trasbordo gratis al Enlace

de cercanías 10 de SunLine de San Bernardino Transit Center (SBTC) y California State University San Bernardino (CSUSB).

- Omnitrans no emite ni acepta transferencias de pases. Los pasajeros de SunLine que deban cambiar de autobús de Omnitrans o que viajen más allá del final del recorrido de un trayecto de Omnitrans deben volver a pagar, a menos que ya engan un pase de Omnitrans.
- Los pasajeros de SunLine u Omnitrans que compren un pase del Enlace de cercanías o un pase de 1, 7 o 31 días de Omnitrans mediante la aplicación Token Transit® deben mostrar el pase digital al abordar autobuses de Omnitrans.

TRASBORDOS ENTRE SUNLINE Y METROLINK

- Puede usar un boleto de ida de Metrolink para viajar gratis en un autobús de  **METROLINK®**

BOLETOS Y PASES - 10 COMMUTER LINK

SunLine que salga de la estación de Metrolink de San Bernardino. También puede usar un boleto ida y Vuelta o un pase de varios días de Metrolink para un viaje en autobús de SunLine hacia y desde una estación de Metrolink.

- El boleto/pase de Metrolink debe ser válido para la fecha del viaje. No se aceptan pases vencidos.
- Debe mostrar el pase al conducto al abordar. Válido únicamente en los trayectos de de conexión. Tenga en cuenta que Metrolink no acepta pases de autobús para el boleto de tren con descuento.
- Para obtener información sobre Metrolink, llame al 800.371.5465 o visite MetrolinkTrains.com.

TRASLADOS ENTRE SUNLINE Y RIVERSIDE TRANSIT

- Los pasajeros con una tarifa válida el SunLine 10 Commuter Link se transfieren gratis a la ruta local RTA 31 en Beaumont. 
- Los pasajeros con una transferencia válida de tarifa de SunLine 10 Commuter Link a RTA Commuter Link Express 200 en el Centro de Tránsito de San Bernardino (SBTC) recargando una tarifa, la transferencia de tarifa regular es \$1.75 y la tarifa para personas mayores / discapacitadas es \$2.00.
- Pasajeros con una transferencia de tarifa RTA válida a SunLine 10 Commuter Link recargando su tarifa; la transferencia de tarifa regular es \$ 5.00 y la tarifa para personas mayores / discapacitadas es de \$ 3.50.

BOLETOS Y PASES - 10 COMMUTER LINK

- RTA no emite y no acepta pases de transferencia. Los pasajeros de SunLine que necesiten cambiar de autobús RTA o que viajen más allá del final de la línea en una ruta RTA deben pagar nuevamente a menos que ya tengan un pase RTA.
- Los pasajeros de SunLine o RTA que compren un pase Commuter Link o cualquier pase RTA en la aplicación Token Transit deben estar preparados para mostrar su pase digital al abordar los autobuses RTA.

TRASBORDOS ENTRE SUNLINE Y OTRAS AGENCIAS DE TRANSPORTE PÚBLICO

- No se aceptan pases de autobús de SunLine para los trasbordos gratis o con descuento a los autobuses que opera Riverside Transit Agency, Beaumont Transit, Banning Transit, Mountain Transit Authority o VVTA- BV Link.



BOLETOS Y PASES

	Tarifa de Viaje Sencillo	Pase de Día	Pase de 10 Viajes	Pase de 31 Dias
ADULTO	\$1.00	\$3.00	\$10.00	\$34.00
JOVEN	\$0.85	\$2.00	\$8.50	\$24.00
60+ AÑOS/ DISCAPACITADA	\$0.50	\$1.50	\$5.00	\$17.00
TRASLADOS	\$0.25	INCLUIDA	\$0.25	INCLUIDA



BOLETO

STANDARD FARE

\$3.00
SOLO IDA
POR
PERSONA

INCLUYE TRASLADO

10 COMMUTER LINK

	Tarifa de Viaje Sencillo	Pase de Día		Pase de 30 Dias
ADULTO/JOVEN	\$6.00	\$14.00		\$150.00
60+ AÑOS/ DISCAPACITADA	\$4.00	\$10.00		\$100.00
ESTUDIANTES, PERSONAL Y PROFESORES DE CSUSB	Gratis con identificación CSUSB válida			




Effective September 5, 2021


SunLine Transit Agency • SunLine.org

Efectivo 5 de septiembre de 2021

TRANSFER POINTS

PUNTOS DE TRANSFERENCIA

Transfer points are designated timed stops in SunLine's transit network. These particular stops are chosen to maximize ease and reliability for a quick transfer. Transfer points are represented in the guide with the symbol  and include the route numbers that they transfer to within the icon.

Los puntos de transferencia son paradas programadas designadas en la red de tránsito de SunLine. Estas paradas particulares se eligen para maximizar la facilidad y confiabilidad para una transferencia rápida. Los puntos de transferencia se representan en la guía con el símbolo  e incluyen el número de ruta al que se transfieren dentro del icono.

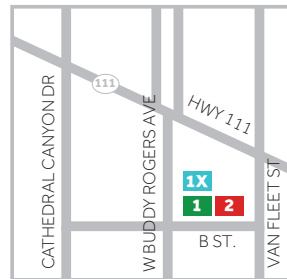
WEST DR AT PIERSON BLVD



RAMON RD. AT DATE PALM



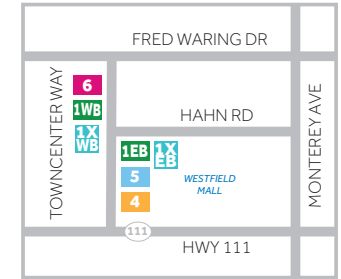
B ST AT BUDDY ROGERS AVE



SUNRISE WAY AT VISTA CHINO



TOWN CENTER WAY AT HAHN RD

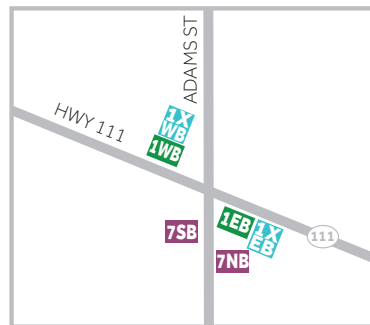


NB = northbound / hacia el norte, SB = southbound / hacia el sur
 EB = eastbound / hacia el este, WB = westbound / hacia el oeste

INDIAN CANYON AT RAMON



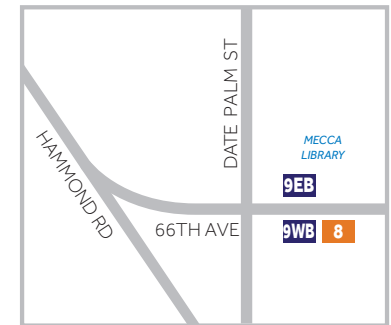
HWY 111 AT ADAMS ST



5TH ST AT VINE AVE



66TH AVE AT MECCA HEALTH CLINIC



PASS OUTLETS / UBICACIONES DE VENTA DE PASES

- DHS** Desert Market 2, 3, 5
12285 Palm Dr, Ste. 103
Desert Hot Springs, CA 92240
- PS** Mizell Senior Center 2, 4
480 S. Sunrise Way
Palm Springs, CA 92262
- CC** Canyon Food Mart.....1, 2
68459 E Palm Canyon Dr.
Cathedral City, CA 92234
- Cathedral City High School... 2, 4
69250 Dinah Shore Dr.
Cathedral City, CA 92234
- PD** Carniceria Atoyac Meat Market . 1, 4, 5
73850 Highway 111, Ste. D
Palm Desert, CA 92260

- LQ** La Quinta Wellness Center 7
78450 Avenida La Fonda
La Quinta, CA 92253
- Indio City Hall 1, 8
100 Civic Center Mall
Indio, CA 92201
- I** Guerrero's Meat Market 1, 6
81592 Highway 111
Indio, CA 92201
- Rancho Fresco Market 8
44510 Jackson Street
Indio, CA 92201
- U-Save Market..... 1, 8
46527 Calhoun St.
Indio, CA 92201

- M** Don Carlos Meat Market..... 8, 9
91245 66th Ave.
Mecca, CA 92254
- TP** SunLine Transit Agency 4
35-505 Harry Oliver Trail
Thousand Palms, CA 92276

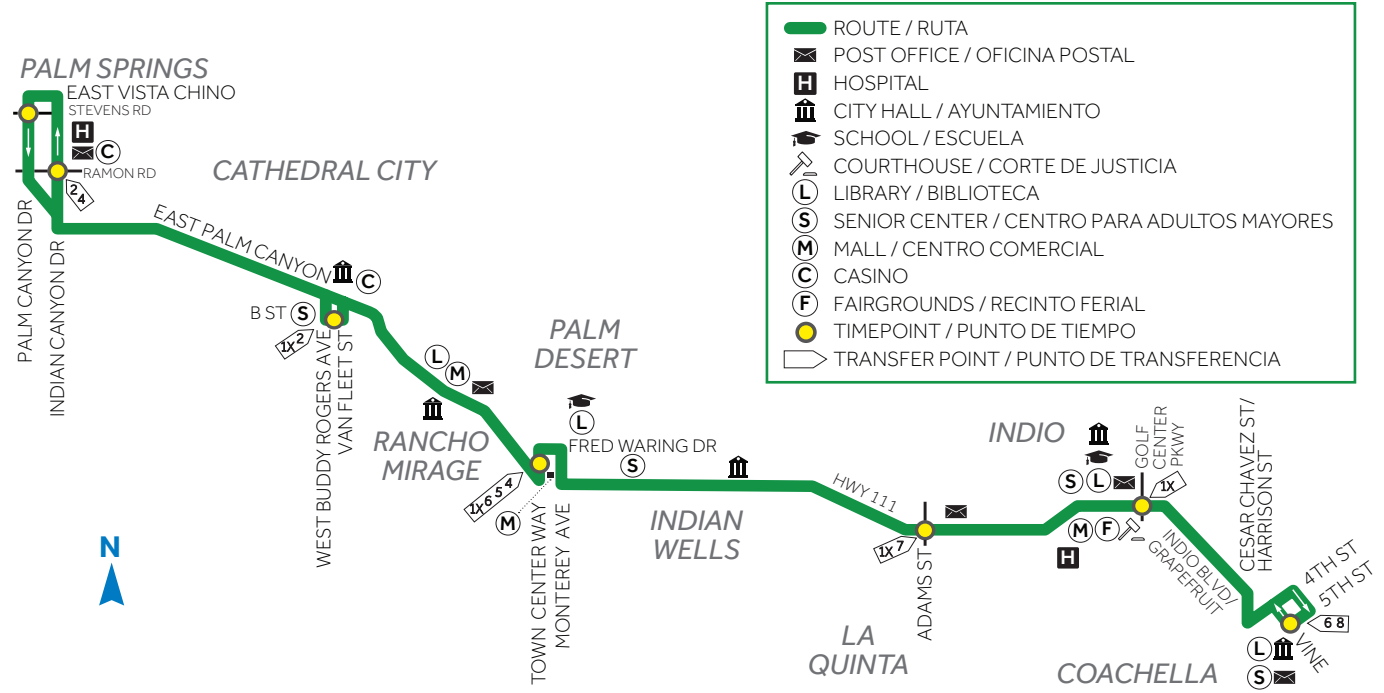


Due to COVID-19, some pass outlets may close without notice.

Quizás algunas de las ubicaciones de venta cierran sin aviso previo, por causa del COVID-19.

ROUTE RUTA 1

COACHELLA
VIA HWY 111
PALM SPRINGS





**COACHELLA
VIA HWY 111
PALM SPRINGS**

WEEKDAY | ENTRE SEMANA

*For the VillageFest Thursday night detour, please see the map on page 32-33.
Para ver el desvío del jueves del VillageFest, por favor vea el mapa en las páginas 32 y 33.*

EASTBOUND | HACIA EL ESTE

EASTBOUND

Palm Cyn @ Stevens	B-St @ Buddy Rogers	Town Center Way @ Hahn	Hwy 111 @ Adams	Hwy 111 @ Golf Center Pkwy	5th @ Vine
5:00a	5:27a	5:46a	6:07a	6:22a	6:32a
5:20a	5:47a	6:06a	6:27a	6:42a	6:52a
5:40a	6:07a	6:26a	6:47a	7:02a	7:12a
6:00a	6:30a	6:49a	7:11a	7:31a	7:42a
6:20a	6:50a	7:09a	7:31a	7:51a	8:02a
6:40a	7:10a	7:29a	7:51a	8:11a	8:22a
7:00a	7:30a	7:49a	8:11a	8:31a	8:42a
7:20a	7:50a	8:09a	8:31a	8:51a	9:02a
7:40a	8:10a	8:29a	8:51a	9:11a	9:22a
8:00a	8:30a	8:49a	9:11a	9:31a	9:42a
8:20a	8:50a	9:09a	9:31a	9:51a	10:02a
8:40a	9:10a	9:29a	9:51a	10:11a	10:22a
9:00a	9:30a	9:49a	10:11a	10:31a	10:42a
9:20a	9:50a	10:09a	10:31a	10:51a	11:02a
9:40a	10:10a	10:29a	10:51a	11:11a	11:22a
10:00a	10:33a	10:54a	11:23a	11:44a	11:59a
10:20a	10:53a	11:14a	11:43a	12:04p	12:19p
10:40a	11:13a	11:34a	12:03p	12:24p	12:39p
11:00a	11:33a	11:54a	12:23p	12:44p	12:59p
11:20a	11:53a	12:14p	12:43p	1:04p	1:19p
11:40a	12:13p	12:34p	1:03p	1:24p	1:39p
12:00p	12:33p	12:54p	1:23p	1:44p	1:59p

12:20p	12:53p	1:14p	1:43p	2:04p	2:19p
12:40p	1:13p	1:34p	2:03p	2:24p	2:39p
1:00p	1:33p	1:54p	2:23p	2:44p	2:59p
1:20p	1:53p	2:14p	2:43p	3:04p	3:19p
1:40p	2:13p	2:34p	3:03p	3:24p	3:39p
2:00p	2:33p	2:54p	3:23p	3:44p	3:59p
2:20p	2:53p	3:14p	3:43p	4:04p	4:19p
2:40p	3:13p	3:34p	4:03p	4:24p	4:39p
3:00p	3:33p	3:54p	4:23p	4:44p	4:59p
3:20p	3:53p	4:14p	4:43p	5:04p	5:19p
3:40p	4:13p	4:34p	5:03p	5:24p	5:39p
4:00p	4:33p	4:54p	5:23p	5:44p	5:59p
4:20p	4:53p	5:14p	5:43p	6:04p	6:19p
4:40p	5:13p	5:34p	6:03p	6:24p	6:39p
5:00p	5:31p	5:49p	6:12p	6:29p	6:40p
5:20p	5:51p	6:09p	6:32p	6:49p	7:00p
5:40p	6:11p	6:29p	6:52p	7:09p	7:20p
6:00p	6:31p	6:49p	7:12p	7:29p	7:40p
6:20p	6:51p	7:09p	7:32p	7:49p	8:00p
6:40p	7:11p	7:29p	7:52p	8:09p	8:20p
7:00p	7:31p	7:49p	8:12p	8:29p	8:40p
7:20p	7:51p	8:09p	8:32p	8:49p	9:00p
7:40p	8:11p	8:29p	8:52p	9:09p	9:20p
8:00p	8:27p	8:46p	9:07p	9:22p	9:32p
8:20p	8:47p	9:06p	9:27p	9:42p	9:52p
8:40p	9:07p	9:26p	9:47p	10:02p	10:12p
9:00p	9:27p	9:46p	10:07p	10:22p	10:32p
9:20p	9:47p	10:06p	10:27p	10:42p	10:52p
9:40p	10:07p	10:26p	10:47p	11:02p	11:12p

WESTBOUND | HACIA EL OESTE

5th @ Vine	Hwy 111 @ Golf Center Pkwy	Hwy 111 @ Adams	Town Center Way @ Hahn	B-St @ Buddy Rogers	Indian Canyon @ Ramon	Palm Cyn @ Stevens
5:00a	5:10a	5:30a	5:50a	6:07a	6:29a	6:37a
5:20a	5:30a	5:50a	6:10a	6:27a	6:49a	6:57a
5:40a	5:50a	6:10a	6:30a	6:47a	7:09a	7:17a
6:00a	6:11a	6:32a	6:56a	7:15a	7:38a	7:48a
6:20a	6:31a	6:52a	7:16a	7:35a	7:58a	8:08a
6:40a	6:51a	7:12a	7:36a	7:55a	8:18a	8:28a
7:00a	7:11a	7:32a	7:56a	8:15a	8:38a	8:48a
7:20a	7:31a	7:52a	8:16a	8:35a	8:58a	9:08a
7:40a	7:51a	8:12a	8:36a	8:55a	9:18a	9:28a
8:00a	8:11a	8:32a	8:56a	9:15a	9:38a	9:48a
8:20a	8:31a	8:52a	9:16a	9:35a	9:58a	10:08a
8:40a	8:51a	9:12a	9:36a	9:55a	10:18a	10:28a
9:00a	9:11a	9:32a	9:56a	10:15a	10:38a	10:48a
9:20a	9:31a	9:52a	10:16a	10:35a	10:58a	11:08a
9:40a	9:51a	10:12a	10:36a	10:55a	11:18a	11:28a
10:00a	10:13a	10:37a	11:06a	11:26a	11:51a	12:01p
10:20a	10:33a	10:57a	11:26a	11:46a	12:11p	12:21p
10:40a	10:53a	11:17a	11:46a	12:06p	12:31p	12:41p
11:00a	11:13a	11:37a	12:06p	12:26p	12:51p	1:01p
11:20a	11:33a	11:57a	12:26p	12:46p	1:11p	1:21p
11:40a	11:53a	12:17p	12:46p	1:06p	1:31p	1:41p
12:00p	12:13p	12:37p	1:06p	1:26p	1:51p	2:01p

12:20p	12:33p	12:57p	1:26p	1:46p	2:11p	2:21p
12:40p	12:53p	1:17p	1:46p	2:06p	2:31p	2:41p
1:00p	1:13p	1:37p	2:06p	2:26p	2:51p	3:01p
1:20p	1:33p	1:57p	2:26p	2:46p	3:11p	3:21p
1:40p	1:53p	2:17p	2:46p	3:06p	3:31p	3:41p
2:00p	2:13p	2:37p	3:06p	3:26p	3:51p	4:01p
2:20p	2:33p	2:57p	3:26p	3:46p	4:11p	4:21p
2:40p	2:53p	3:17p	3:46p	4:06p	4:31p	4:41p
3:00p	3:13p	3:37p	4:06p	4:26p	4:51p	5:01p
3:20p	3:33p	3:57p	4:26p	4:46p	5:11p	5:21p
3:40p	3:53p	4:17p	4:46p	5:06p	5:31p	5:41p
4:00p	4:13p	4:37p	5:06p	5:26p	5:51p	6:01p
4:20p	4:33p	4:57p	5:26p	5:46p	6:11p	6:21p
4:40p	4:53p	5:17p	5:46p	6:06p	6:31p	6:41p
5:00p	5:12p	5:32p	5:55p	6:13p	6:35p	6:43p
5:20p	5:32p	5:52p	6:15p	6:33p	6:55p	7:03p
5:40p	5:52p	6:12p	6:35p	6:53p	7:15p	7:23p
6:00p	6:12p	6:32p	6:55p	7:13p	7:35p	7:43p
6:20p	6:32p	6:52p	7:15p	7:33p	7:55p	8:03p
6:40p	6:52p	7:12p	7:35p	7:53p	8:15p	8:23p
7:00p	7:12p	7:32p	7:55p	8:13p	8:35p	8:43p
7:20p	7:32p	7:52p	8:15p	8:33p	8:55p	9:03p
7:40p	7:52p	8:12p	8:35p	8:53p	9:15p	9:23p
8:00p	8:10p	8:30p	8:50p	9:07p	9:29p	9:37p
8:20p	8:30p	8:50p	9:10p	9:27p	9:49p	9:57p
8:40p	8:50p	9:10p	9:30p	9:47p	10:09p	10:17p
9:00p	9:10p	9:30p	9:50p	10:07p	10:29p	10:37p

EASTBOUND | HACIA EL ESTE

WESTBOUND | HACIA EL OESTE

ROUTE
RUTA

1

COACHELLA
VIA HWY 111
PALM SPRINGS

WEEKEND/HOLIDAY | FIN DE SEMANA /DÍA FESTIVO

Palm Cyn @ Stevens	B-St @ Buddy Rogers	Town Center Way @ Hahn	Hwy 111 @ Adams	Hwy 111 @ Golf Center Pkwy	5th @ Vine
5:00a	5:29a	5:48a	6:11a	6:27a	6:40a
5:20a	5:49a	6:08a	6:31a	6:47a	7:00a
5:40a	6:09a	6:28a	6:51a	7:07a	7:20a
6:00a	6:29a	6:49a	7:14a	7:32a	7:43a
6:20a	6:49a	7:09a	7:34a	7:52a	8:03a
6:40a	7:09a	7:29a	7:54a	8:12a	8:23a
7:00a	7:29a	7:49a	8:14a	8:32a	8:43a
7:20a	7:49a	8:09a	8:34a	8:52a	9:03a
7:40a	8:09a	8:29a	8:54a	9:12a	9:23a
8:00a	8:29a	8:49a	9:14a	9:32a	9:43a
8:20a	8:49a	9:09a	9:34a	9:52a	10:03a
8:40a	9:09a	9:29a	9:54a	10:12a	10:23a
9:00a	9:29a	9:49a	10:14a	10:32a	10:43a
9:20a	9:49a	10:09a	10:34a	10:52a	11:03a
9:40a	10:09a	10:29a	10:54a	11:12a	11:23a
10:00a	10:32a	10:51a	11:16a	11:34a	11:46a
10:20a	10:52a	11:11a	11:36a	11:54a	12:06p
10:40a	11:12a	11:31a	11:56a	12:14p	12:26p
11:00a	11:32a	11:51a	12:16p	12:34p	12:46p
11:20a	11:52a	12:11p	12:36p	12:54p	1:06p
11:40a	12:12p	12:31p	12:56p	1:14p	1:26p
12:00p	12:32p	12:51p	1:16p	1:34p	1:46p

12:20p	12:52p	1:11p	1:36p	1:54p	2:06p
12:40p	1:12p	1:31p	1:56p	2:14p	2:26p
1:00p	1:32p	1:51p	2:16p	2:34p	2:46p
1:20p	1:52p	2:11p	2:36p	2:54p	3:06p
1:40p	2:12p	2:31p	2:56p	3:14p	3:26p
2:00p	2:32p	2:51p	3:16p	3:34p	3:46p
2:20p	2:52p	3:11p	3:36p	3:54p	4:06p
2:40p	3:12p	3:31p	3:56p	4:14p	4:26p
3:00p	3:32p	3:51p	4:16p	4:34p	4:46p
3:20p	3:52p	4:11p	4:36p	4:54p	5:06p
3:40p	4:12p	4:31p	4:56p	5:14p	5:26p
4:00p	4:32p	4:51p	5:16p	5:34p	5:46p
4:20p	4:52p	5:11p	5:36p	5:54p	6:06p
4:40p	5:12p	5:31p	5:56p	6:14p	6:26p
5:00p	5:31p	5:50p	6:13p	6:31p	6:42p
5:20p	5:51p	6:10p	6:33p	6:51p	7:02p
5:40p	6:11p	6:30p	6:53p	7:11p	7:22p
6:00p	6:31p	6:50p	7:13p	7:31p	7:42p
6:20p	6:51p	7:10p	7:33p	7:51p	8:02p
6:40p	7:11p	7:30p	7:53p	8:11p	8:22p
7:00p	7:31p	7:50p	8:13p	8:31p	8:42p
7:20p	7:51p	8:10p	8:33p	8:51p	9:02p
7:40p	8:11p	8:30p	8:53p	9:11p	9:22p
8:00p	8:29p	8:48p	9:11p	9:27p	9:40p
8:20p	8:49p	9:08p	9:31p	9:47p	10:00p
8:40p	9:09p	9:28p	9:51p	10:07p	10:20p
9:00p	9:27p	9:46p	10:07p	10:22p	10:32p
9:20p	9:47p	10:06p	10:27p	10:42p	10:52p
9:40p	10:07p	10:26p	10:47p	11:02p	11:12p

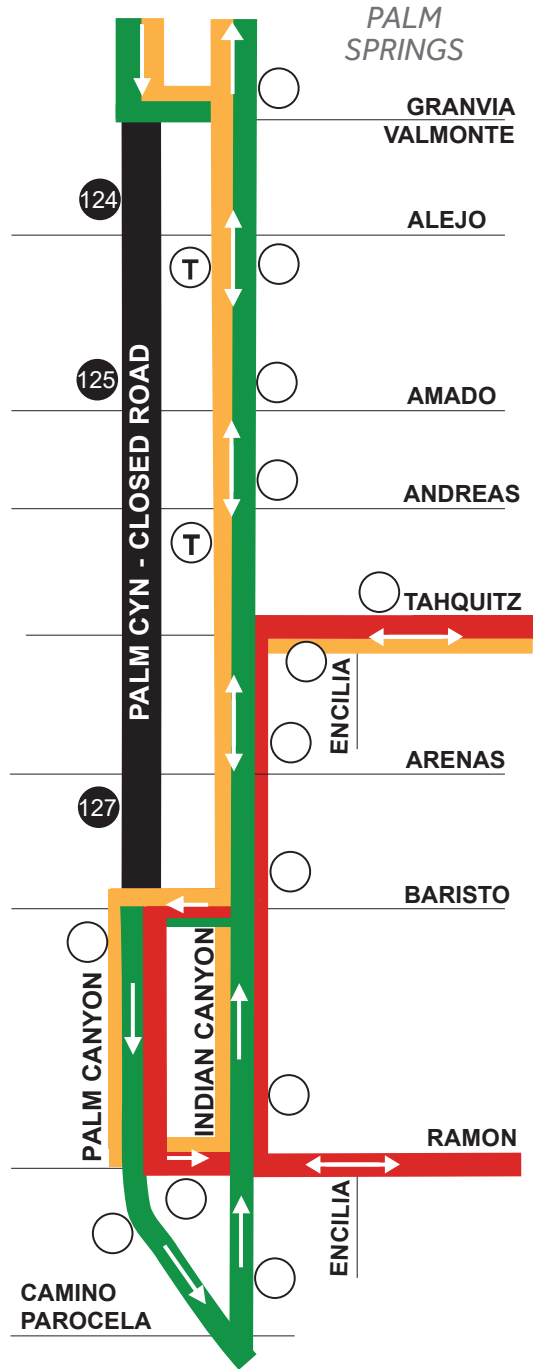
5th @ Vine	Hwy 111 @ Golf Center Pkwy	Hwy 111 @ Adams	Town Center Way @ Hahn	B-St @ Buddy Rogers	Indian Canyon @ Ramon	Palm Cyn @ Stevens
5:00a	5:11a	5:29a	5:50a	6:06a	6:28a	6:37a
5:20a	5:31a	5:49a	6:10a	6:26a	6:48a	6:57a
5:40a	5:51a	6:09a	6:30a	6:46a	7:08a	7:17a
6:00a	6:10a	6:28a	6:52a	7:08a	7:31a	7:40a
6:20a	6:30a	6:48a	7:12a	7:28a	7:51a	8:00a
6:40a	6:50a	7:08a	7:32a	7:48a	8:11a	8:20a
7:00a	7:10a	7:28a	7:52a	8:08a	8:31a	8:40a
7:20a	7:30a	7:48a	8:12a	8:28a	8:51a	9:00a
7:40a	7:50a	8:08a	8:32a	8:48a	9:11a	9:20a
8:00a	8:10a	8:28a	8:52a	9:08a	9:31a	9:40a
8:20a	8:30a	8:48a	9:12a	9:28a	9:51a	10:00a
8:40a	8:50a	9:08a	9:32a	9:48a	10:11a	10:20a
9:00a	9:10a	9:28a	9:52a	10:08a	10:31a	10:40a
9:20a	9:30a	9:48a	10:12a	10:28a	10:51a	11:00a
9:40a	9:50a	10:08a	10:32a	10:48a	11:11a	11:20a
10:00a	10:11a	10:31a	10:55a	11:12a	11:36a	11:45a
10:20a	10:31a	10:51a	11:15a	11:32a	11:56a	12:05p
10:40a	10:51a	11:11a	11:35a	11:52a	12:16p	12:25p
11:00a	11:11a	11:31a	11:55a	12:12p	12:36p	12:45p
11:20a	11:31a	11:51a	12:15p	12:32p	12:56p	1:05p
11:40a	11:51a	12:11p	12:35p	12:52p	1:16p	1:25p
12:00p	12:11p	12:31p	12:55p	1:12p	1:36p	1:45p

12:20p	12:31p	12:51p	1:15p	1:32p	1:56p	2:05p
12:40p	12:51p	1:11p	1:35p	1:52p	2:16p	2:25p
1:00p	1:11p	1:31p	1:55p	2:12p	2:36p	2:45p
1:20p	1:31p	1:51p	2:15p	2:32p	2:56p	3:05p
1:40p	1:51p	2:11p	2:35p	2:52p	3:16p	3:25p
2:00p	2:11p	2:31p	2:55p	3:12p	3:36p	3:45p
2:20p	2:31p	2:51p	3:15p	3:32p	3:56p	4:05p
2:40p	2:51p	3:11p	3:35p	3:52p	4:16p	4:25p
3:00p	3:11p	3:31p	3:55p	4:12p	4:36p	4:45p
3:20p	3:31p	3:51p	4:15p	4:32p	4:56p	5:05p
3:40p	3:51p	4:11p	4:35p	4:52p	5:16p	5:25p
4:00p	4:11p	4:31p	4:55p	5:12p	5:36p	5:45p
4:20p	4:31p	4:51p	5:15p	5:32p	5:56p	6:05p
4:40p	4:51p	5:11p	5:35p	5:52p	6:16p	6:25p
5:00p	5:11p	5:31p	5:53p	6:10p	6:32p	6:41p
5:20p	5:31p	5:51p	6:13p	6:30p	6:52p	7:01p
5:40p	5:51p	6:11p	6:33p	6:50p	7:12p	7:21p
6:00p	6:11p	6:31p	6:53p	7:10p	7:32p	7:41p
6:20p	6:31p	6:51p	7:13p	7:30p	7:52p	8:01p
6:40p	6:51p	7:11p	7:33p	7:50p	8:12p	8:21p
7:00p	7:11p	7:31p	7:53p	8:10p	8:32p	8:41p
7:20p	7:31p	7:51p	8:13p	8:30p	8:52p	9:01p
7:40p	7:51p	8:11p	8:33p	8:50p	9:12p	9:21p
8:00p	8:11p	8:29p	8:50p	9:06p	9:28p	9:37p
8:20p	8:31p	8:49p	9:10p	9:26p	9:48p	9:57p
8:40p	8:51p	9:09p	9:30p	9:46p	10:08p	10:17p
9:00p	9:10p	9:30p	9:50p	10:07p	10:29p	10:37p

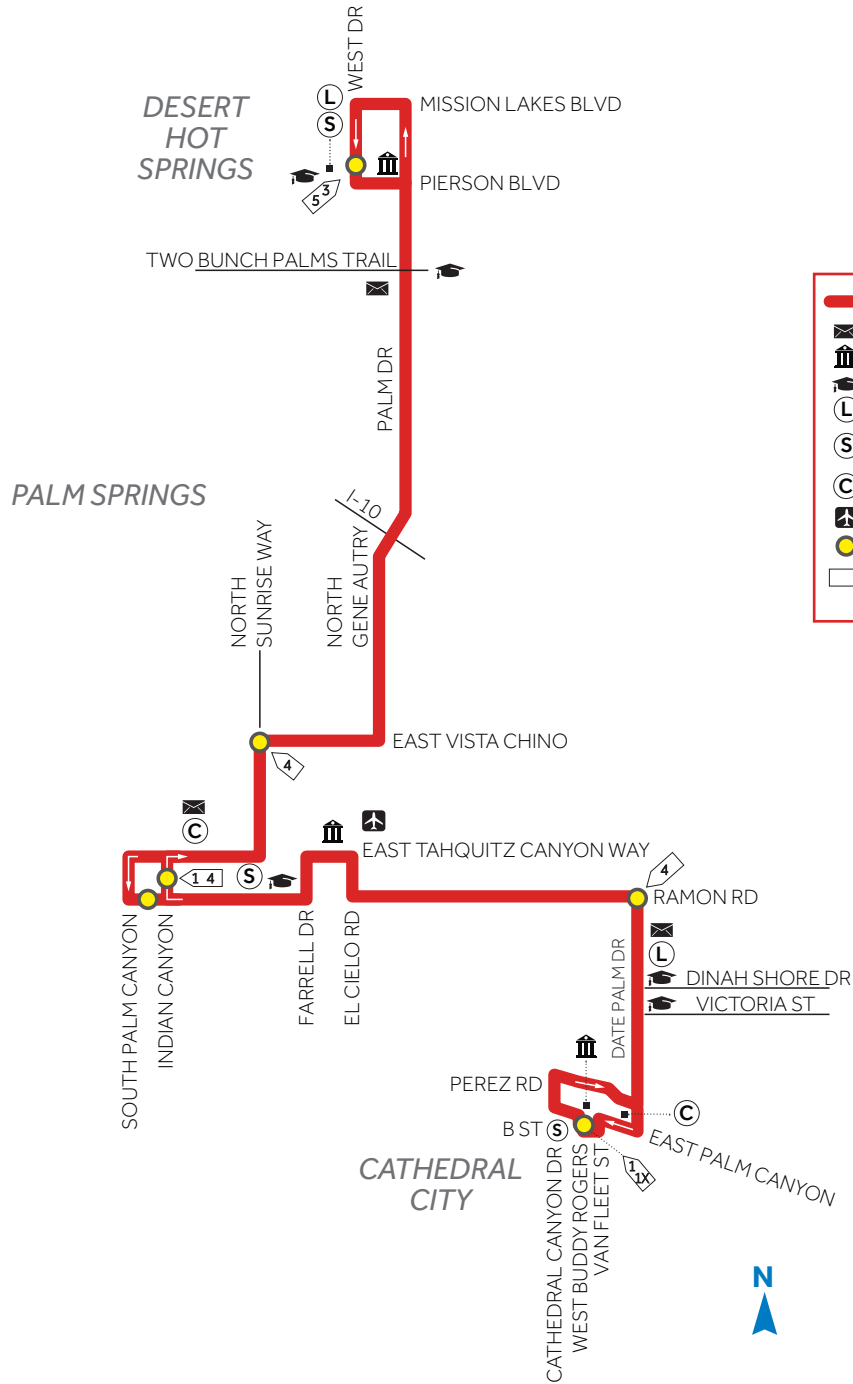
Due to the Palm Springs VillageFest every Thursday night, Routes 1, 2 and 4 will be on detour from 5:00 p.m. to 11:00 p.m.

Todos los jueves por la noche de 5:00 p.m. a 11:00 p.m., las Rutas 1, 2 y 4 tendrán un desvío, debido al VillageFest de Palm Springs.

- = Stops closed
Paradas cerradas
- = Stops available
Paradas disponibles
- Ⓣ = Temporary stops
Paradas temporales
- = Road Closure
Cierre de ruta
- = Route/Ruta 1
- = Route/Ruta 2
- = Route/Ruta 4



ROUTE RUTA
2
DESERT HOT SPRINGS
PALM SPRINGS
CATHEDRAL CITY



NORTHBOUND | HACIA EL NORTE

SOUTHBOUND | HACIA EL SUR



DESERT HOT SPRINGS
PALM SPRINGS
CATHEDRAL CITY

WEEKDAY | ENTRE SEMANA

For the VillageFest Thursday night detour, please see the map on page 32-33.
Para ver el desvío del jueves del VillageFest, por favor vea el mapa en las páginas 32 y 33.

B.St@
Buddy Rogers
Ramón@
Date Palm
Indian Canyon
@Ramón
Sunrise@
Vista Chino
West@
Pierson

5:15a	5:32a	5:56a	6:11a	6:43a
5:35a	5:52a	6:16a	6:31a	7:03a
5:55a	6:12a	6:36a	6:51a	7:23a
6:15a	6:32a	7:00a	7:15a	7:48a
6:35a	6:52a	7:20a	7:35a	8:08a
6:55a	7:12a	7:40a	7:55a	8:28a
7:15a	7:32a	8:00a	8:15a	8:48a
7:35a	7:52a	8:20a	8:35a	9:08a
7:55a	8:12a	8:40a	8:55a	9:28a
8:15a	8:32a	9:00a	9:15a	9:48a
8:35a	8:52a	9:20a	9:35a	10:08a
8:55a	9:12a	9:40a	9:55a	10:28a
9:15a	9:32a	10:00a	10:15a	10:48a
9:35a	9:52a	10:20a	10:35a	11:08a
9:55a	10:12a	10:40a	10:55a	11:28a
10:15a	10:33a	11:04a	11:21a	11:56a
10:35a	10:53a	11:24a	11:41a	12:16p
10:55a	11:13a	11:44a	12:01p	12:36p
11:15a	11:33a	12:04p	12:21p	12:56p
11:35a	11:53a	12:24p	12:41p	1:16p
11:55a	12:13p	12:44p	1:01p	1:36p
12:15p	12:33p	1:04p	1:21p	1:56p
12:35p	12:53p	1:24p	1:41p	2:16p

12:55p	1:13p	1:44p	2:01p	2:36p
1:15p	1:33p	2:04p	2:21p	2:56p
1:35p	1:53p	2:24p	2:41p	3:16p
1:55p	2:13p	2:44p	3:01p	3:36p
2:15p	2:33p	3:04p	3:21p	3:56p
2:35p	2:53p	3:24p	3:41p	4:16p
2:55p	3:13p	3:44p	4:01p	4:36p
3:15p	3:33p	4:04p	4:21p	4:56p
3:35p	3:53p	4:24p	4:41p	5:16p
3:55p	4:13p	4:44p	5:01p	5:36p
4:15p	4:33p	5:04p	5:21p	5:56p
4:35p	4:53p	5:24p	5:41p	6:16p
4:55p	5:13p	5:44p	6:01p	6:36p
5:15p	5:32p	5:58p	6:14p	6:49p
5:35p	5:52p	6:18p	6:34p	7:09p
5:55p	6:12p	6:38p	6:54p	7:29p
6:15p	6:32p	6:58p	7:14p	7:49p
6:35p	6:52p	7:18p	7:34p	8:09p
6:55p	7:12p	7:38p	7:54p	8:29p
7:15p	7:32p	7:58p	8:14p	8:49p
7:35p	7:52p	8:18p	8:34p	9:09p
7:55p	8:12p	8:38p	8:54p	9:29p
8:15p	8:32p	8:56p	9:11p	9:43p
8:35p	8:52p	9:16p	9:31p	10:03p
8:55p	9:12p	9:36p	9:51p	10:23p
9:15p	9:32p	9:56p	10:11p	10:43p
9:35p	9:52p	10:16p	10:31p	11:03p
9:55p	10:12p	10:36p	10:51p	11:23p

West@
Pierson
Sunrise@
Vista Chino
Ramón@
Indian Canyon
Date Palm
@Ramón
B.St@
Buddy Rogers

5:00a	5:27a	5:41a	6:08a	6:16a
5:20a	5:47a	6:01a	6:28a	6:36a
5:40a	6:07a	6:21a	6:48a	6:56a
6:00a	6:28a	6:44a	7:12a	7:22a
6:20a	6:48a	7:04a	7:32a	7:42a
6:40a	7:08a	7:24a	7:52a	8:02a
7:00a	7:28a	7:44a	8:12a	8:22a
7:20a	7:48a	8:04a	8:32a	8:42a
7:40a	8:08a	8:24a	8:52a	9:02a
8:00a	8:28a	8:44a	9:12a	9:22a
8:20a	8:48a	9:04a	9:32a	9:42a
8:40a	9:08a	9:24a	9:52a	10:02a
9:00a	9:28a	9:44a	10:12a	10:22a
9:20a	9:48a	10:04a	10:32a	10:42a
9:40a	10:08a	10:24a	10:52a	11:02a
10:00a	10:28a	10:46a	11:16a	11:26a
10:20a	10:48a	11:06a	11:36a	11:46a
10:40a	11:08a	11:26a	11:56a	12:06p
11:00a	11:28a	11:46a	12:16p	12:26p
11:20a	11:48a	12:06p	12:36p	12:46p
11:40a	12:08p	12:26p	12:56p	1:06p
12:00p	12:28p	12:46p	1:16p	1:26p
12:20p	12:48p	1:06p	1:36p	1:46p

12:40p	1:08p	1:26p	1:56p	2:06p
1:00p	1:28p	1:46p	2:16p	2:26p
1:20p	1:48p	2:06p	2:36p	2:46p
1:40p	2:08p	2:26p	2:56p	3:06p
2:00p	2:28p	2:46p	3:16p	3:26p
2:20p	2:48p	3:06p	3:36p	3:46p
2:40p	3:08p	3:26p	3:56p	4:06p
3:00p	3:28p	3:46p	4:16p	4:26p
3:20p	3:48p	4:06p	4:36p	4:46p
3:40p	4:08p	4:26p	4:56p	5:06p
4:00p	4:28p	4:46p	5:16p	5:26p
4:20p	4:48p	5:06p	5:36p	5:46p
4:40p	5:08p	5:26p	5:56p	6:06p
5:00p	5:28p	5:40p	6:08p	6:17p
5:20p	5:48p	6:00p	6:28p	6:37p
5:40p	6:08p	6:20p	6:48p	6:57p
6:00p	6:28p	6:40p	7:08p	7:17p
6:20p	6:48p	7:00p	7:28p	7:37p
6:40p	7:08p	7:20p	7:48p	7:57p
7:00p	7:28p	7:40p	8:08p	8:17p
7:20p	7:48p	8:00p	8:28p	8:37p
7:40p	8:08p	8:20p	8:48p	8:57p
8:00p	8:27p	8:41p	9:08p	9:16p
8:20p	8:47p	9:01p	9:28p	9:36p
8:40p	9:07p	9:21p	9:48p	9:56p
9:00p	9:27p	9:41p	10:08p	10:16p
9:20p	9:47p	10:01p	10:28p	10:36p
9:40p	10:07p	10:21p	10:48p	10:56p

NORTHBOUND | HACIA EL NORTE

SOUTHBOUND | HACIA EL SUR



DESERT HOT SPRINGS
PALM SPRINGS
CATHEDRAL CITY

WEEKEND/HOLIDAY | FIN DE SEMANA /DÍA FESTIVO

BSt @ Buddy Rogers	Ramon @ Date Palm	Indian Canyon @ Ramon	Sunrise @ Vista Chino	West @ Pierson
5:15a	5:32a	6:00a	6:15a	6:44a
5:55a	6:12a	6:40a	6:55a	7:24a
6:35a	6:51a	7:18a	7:32a	8:02a
7:15a	7:31a	7:58a	8:12a	8:42a
7:55a	8:11a	8:38a	8:52a	9:22a
8:35a	8:51a	9:18a	9:32a	10:02a
9:15a	9:31a	9:58a	10:12a	10:42a
9:55a	10:11a	10:38a	10:52a	11:22a
10:35a	10:53a	11:19a	11:34a	12:09p
11:15a	11:33a	11:59a	12:14p	12:49p
11:55a	12:13p	12:39p	12:54p	1:29p
12:35p	12:53p	1:19p	1:34p	2:09p
1:15p	1:33p	1:59p	2:14p	2:49p
1:55p	2:13p	2:39p	2:54p	3:29p
2:35p	2:53p	3:19p	3:34p	4:09p
3:15p	3:33p	3:59p	4:14p	4:49p
3:55p	4:13p	4:39p	4:54p	5:29p
4:35p	4:53p	5:19p	5:34p	6:09p
5:15p	5:33p	5:58p	6:13p	6:46p
5:55p	6:13p	6:38p	6:53p	7:26p
6:35p	6:53p	7:18p	7:33p	8:06p
7:15p	7:33p	7:58p	8:13p	8:46p
7:55p	8:13p	8:38p	8:53p	9:26p
8:35p	8:52p	9:20p	9:35p	10:04p
9:15p	9:32p	10:00p	10:15p	10:44p

West @ Pierson	Sunrise @ Vista Chino	Ramon @ Indian Canyon	Date Palm @ Ramon	BSt @ Buddy Rogers
5:00a	5:25a	5:38a	6:04a	6:14a
5:40a	6:05a	6:18a	6:44a	6:54a
6:20a	6:47a	7:00a	7:27a	7:35a
7:00a	7:27a	7:40a	8:07a	8:15a
7:40a	8:07a	8:20a	8:47a	8:55a
8:20a	8:47a	9:00a	9:27a	9:35a
9:00a	9:27a	9:40a	10:07a	10:15a
9:40a	10:07a	10:20a	10:47a	10:55a
10:20a	10:47a	11:00a	11:29a	11:40a
11:00a	11:27a	11:40a	12:09p	12:20p
11:40a	12:07p	12:20p	12:49p	1:00p
12:20p	12:47p	1:00p	1:29p	1:40p
1:00p	1:27p	1:40p	2:09p	2:20p
1:40p	2:07p	2:20p	2:49p	3:00p
2:20p	2:47p	3:00p	3:29p	3:40p
3:00p	3:27p	3:40p	4:09p	4:20p
3:40p	4:07p	4:20p	4:49p	5:00p
4:20p	4:47p	5:00p	5:29p	5:40p
5:00p	5:24p	5:36p	6:03p	6:12p
5:40p	6:04p	6:16p	6:43p	6:52p
6:20p	6:44p	6:56p	7:23p	7:32p
7:00p	7:24p	7:36p	8:03p	8:12p
7:40p	8:04p	8:16p	8:43p	8:52p
8:20p	8:45p	8:58p	9:24p	9:34p
9:00p	9:25p	9:38p	10:04p	10:14p
9:40p	10:05p	10:18p	10:44p	10:54p

- This section is intentionally left blank -

ROUTE RUTA 3

**DESERT EDGE
DESERT HOT SPRINGS
WEEKDAY | ENTRE SEMANA**

**EASTBOUND
HACIA EL ESTE**

West @ Pierson	Dillon @ Corkill
5:00a	5:16a
6:00a	6:16a
7:00a	7:16a
8:00a	8:16a
9:00a	9:16a
10:00a	10:18a
11:00a	11:18a
12:00p	12:18p
1:00p	1:18p
2:00p	2:18p
3:00p	3:18p
4:00p	4:18p
5:00p	5:18p
6:00p	6:18p
7:00p	7:18p
8:00p	8:16p

**WESTBOUND
HACIA EL OESTE**

Dillon @ Corkill	West @ Pierson
5:20a	5:46a
6:20a	6:52a
7:20a	7:52a
8:20a	8:52a
9:20a	9:52a
10:20a	10:51a
11:20a	11:51a
12:20p	12:51p
1:20p	1:51p
2:20p	2:51p
3:20p	3:51p
4:20p	4:51p
5:20p	5:50p
6:20p	6:50p
7:20p	7:50p
8:20p	8:46p

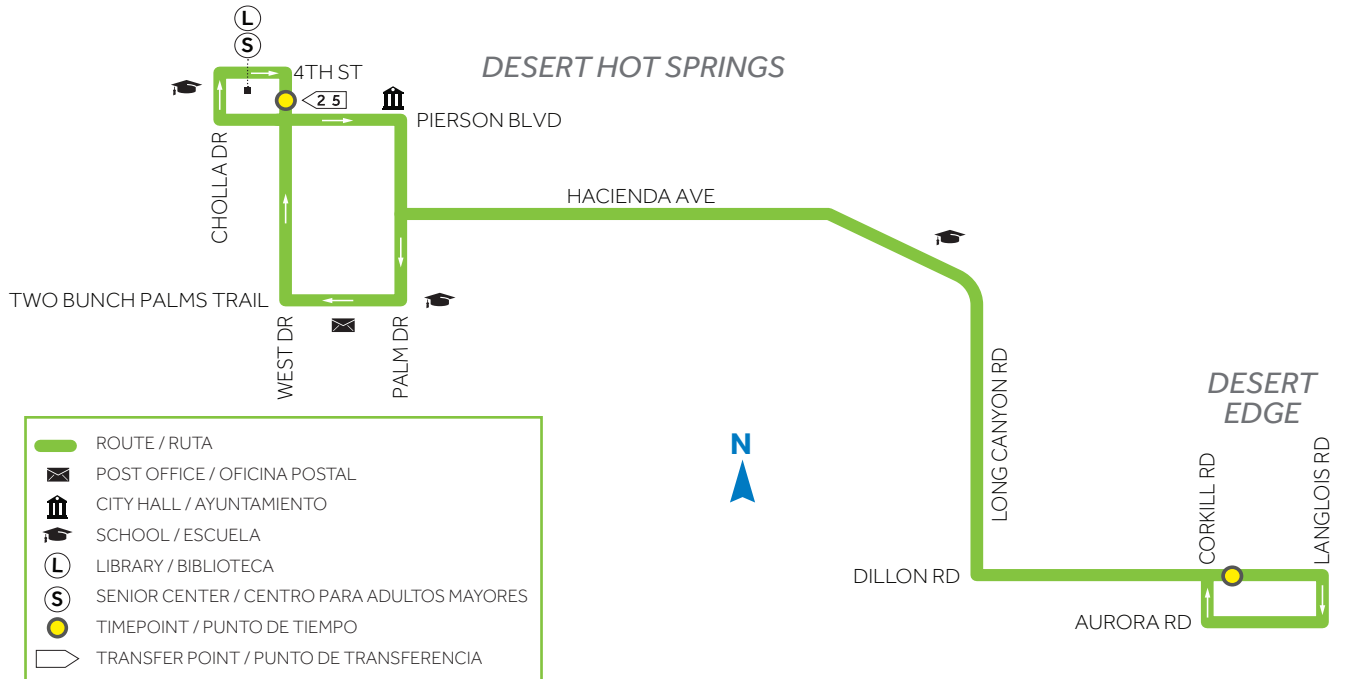
**EASTBOUND
HACIA EL ESTE**

West @ Pierson	Dillon @ Corkill
6:45a	7:02a
7:45a	8:02a
8:45a	9:02a
9:45a	10:02a
10:45a	11:02a
11:45a	12:02p
12:45p	1:02p
1:45p	2:02p
2:45p	3:02p
3:45p	4:02p
4:45p	5:02p
5:45p	6:02p
6:45p	7:02p
7:45p	8:02p

**WESTBOUND
HACIA EL OESTE**

Dillon @ Corkill	West @ Pierson
7:10a	7:41a
8:10a	8:41a
9:10a	9:41a
10:10a	10:40a
11:10a	11:40a
12:10p	12:40p
1:10p	1:40p
2:10p	2:40p
3:10p	3:40p
4:10p	4:40p
5:10p	5:40p
6:10p	6:40p
7:10p	7:40p
8:10p	8:40p

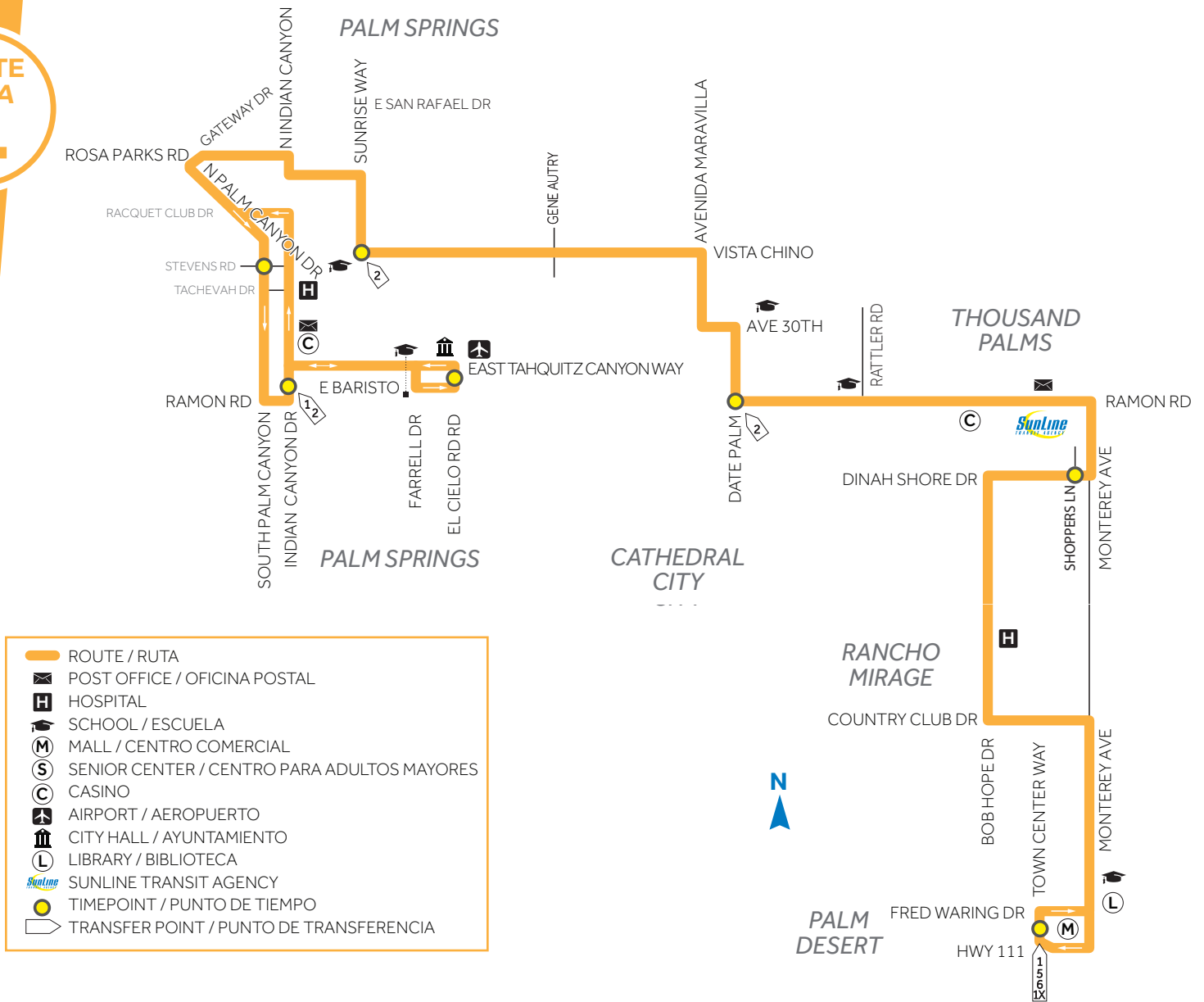
WEEKEND/HOLIDAY | FIN DE SEMANA /DÍA FESTIVO



ROUTE RUTA

4

WESTFIELD PALM DESERT
PALM SPRINGS



- ROUTE / RUTA
- POST OFFICE / OFICINA POSTAL
- HOSPITAL
- SCHOOL / ESCUELA
- MALL / CENTRO COMERCIAL
- SENIOR CENTER / CENTRO PARA ADULTOS MAYORES
- CASINO
- AIRPORT / AEROPUERTO
- CITY HALL / AYUNTAMIENTO
- LIBRARY / BIBLIOTECA
- SUNLINE TRANSIT AGENCY
- TIMEPOINT / PUNTO DE TIEMPO
- TRANSFER POINT / PUNTO DE TRANSFERENCIA

ROUTE RUTA

4

**WESTFIELD PALM DESERT
PALM SPRINGS**

WEEKDAY | ENTRE SEMANA

For the VillageFest Thursday night detour, please see the map on page 32-33.
Para ver el desvío del jueves del VillageFest, por favor vea el mapa en las páginas 32 y 33.

EASTBOUND | HACIA EL ESTE

WESTBOUND | HACIA EL OESTE

El Cielo @ Kirk Douglas	Vista Chino @ Sunrise Way	Ramon @ Date Palm	Dinah Shore @ Shoppers Ln	Town Center Way @ Hahn
5:00a	5:34a	5:55a	6:08a	6:26a
5:40a	6:14a	6:35a	6:48a	7:06a
6:20a	6:58a	7:23a	7:38a	8:00a
7:00a	7:38a	8:03a	8:18a	8:40a
7:40a	8:18a	8:43a	8:58a	9:20a
8:20a	8:58a	9:23a	9:38a	10:00a
9:00a	9:38a	10:03a	10:18a	10:40a
9:40a	10:18a	10:43a	10:58a	11:20a
10:20a	11:03a	11:28a	11:44a	12:08p
11:00a	11:43a	12:08p	12:24p	12:48p
11:40a	12:23p	12:48p	1:04p	1:28p
12:20p	1:03p	1:28p	1:44p	2:08p
1:00p	1:43p	2:08p	2:24p	2:48p
1:40p	2:23p	2:48p	3:04p	3:28p
2:20p	3:03p	3:28p	3:44p	4:08p
3:00p	3:43p	4:08p	4:24p	4:48p
3:40p	4:23p	4:48p	5:04p	5:28p
4:20p	5:03p	5:28p	5:44p	6:08p
5:00p	5:34p	5:58p	6:12p	6:31p
5:40p	6:14p	6:38p	6:52p	7:11p
6:20p	6:54p	7:18p	7:32p	7:51p
7:00p	7:34p	7:58p	8:12p	8:31p

Town Center Way @ Hahn	Dinah Shore @ Shoppers Ln	Date Palm @ Ramon	Sunrise Way @ Vista Chino	Palm Cyn @ Stevens	Indian Canyon @ Ramon	El Cielo @ Kirk Douglas
5:00a	5:20a	5:35a	5:54a	6:08a	6:18a	6:33a
5:40a	6:00a	6:15a	6:34a	6:48a	6:58a	7:13a
6:20a	6:42a	7:02a	7:24a	7:38a	7:49a	8:04a
7:00a	7:22a	7:42a	8:04a	8:18a	8:29a	8:44a
7:40a	8:02a	8:22a	8:44a	8:58a	9:09a	9:24a
8:20a	8:42a	9:02a	9:24a	9:38a	9:49a	10:04a
9:00a	9:22a	9:42a	10:04a	10:18a	10:29a	10:44a
9:40a	10:02a	10:22a	10:44a	10:58a	11:09a	11:24a
10:20a	10:46a	11:06a	11:31a	11:46a	11:58a	12:13p
11:00a	11:26a	11:46a	12:11p	12:26p	12:38p	12:53p
11:40a	12:06p	12:26p	12:51p	1:06p	1:18p	1:33p
12:20p	12:46p	1:06p	1:31p	1:46p	1:58p	2:13p
1:00p	1:26p	1:46p	2:11p	2:26p	2:38p	2:53p
1:40p	2:06p	2:26p	2:51p	3:06p	3:18p	3:33p
2:20p	2:46p	3:06p	3:31p	3:46p	3:58p	4:13p
3:00p	3:26p	3:46p	4:11p	4:26p	4:38p	4:53p
3:40p	4:06p	4:26p	4:51p	5:06p	5:18p	5:33p
4:20p	4:46p	5:06p	5:31p	5:46p	5:58p	6:13p
5:00p	5:22p	5:40p	6:02p	6:15p	6:28p	6:42p
5:40p	6:02p	6:20p	6:42p	6:55p	7:08p	7:22p
6:20p	6:42p	7:00p	7:22p	7:35p	7:48p	8:02p
7:00p	7:22p	7:40p	8:02p	8:15p	8:28p	8:42p

7:40p	8:14p	8:38p	8:52p	9:11p
8:20p	8:54p	9:15p	9:28p	9:46p
9:00p	9:34p	9:55p	10:08p	10:26p
9:40p	10:14p	10:35p	10:48p	11:06p

7:40p	8:02p	8:20p	8:42p	8:55p	9:08p	9:22p
8:20p	8:40p	8:55p	9:14p	9:28p	9:38p	9:53p
9:00p	9:20p	9:35p	9:54p	10:08p	10:18p	10:33p
9:40p	10:00p	10:15p	10:34p	10:48p	10:58p	11:13p

EASTBOUND | HACIA EL ESTE

WESTBOUND | HACIA EL OESTE

El Cielo @ Kirk Douglas	Vista Chino @ Sunrise Way	Ramon @ Date Palm	Dinah Shore @ Shoppers Ln	Town Center Way @ Hahn
6:10a	6:42a	7:05a	7:20a	7:41a
7:10a	7:42a	8:05a	8:20a	8:41a
8:10a	8:42a	9:05a	9:20a	9:41a
9:10a	9:42a	10:05a	10:20a	10:41a
10:10a	10:43a	11:05a	11:20a	11:43a
11:10a	11:43a	12:05p	12:20p	12:43p
12:10p	12:43p	1:05p	1:20p	1:43p
1:10p	1:43p	2:05p	2:20p	2:43p
2:10p	2:43p	3:05p	3:20p	3:43p
3:10p	3:43p	4:05p	4:20p	4:43p
4:10p	4:43p	5:05p	5:20p	5:43p
5:10p	5:43p	6:07p	6:20p	6:40p
6:10p	6:43p	7:07p	7:20p	7:40p
7:10p	7:43p	8:07p	8:20p	8:40p
8:10p	8:42p	9:03p	9:20p	9:38p

Town Center Way @ Hahn	Dinah Shore @ Shoppers Ln	Date Palm @ Ramon	Sunrise Way @ Vista Chino	Palm Cyn @ Stevens	Indian Canyon @ Ramon	El Cielo @ Kirk Douglas
6:10a	6:30a	6:46a	7:10a	7:25a	7:36a	7:47a
7:10a	7:30a	7:46a	8:10a	8:25a	8:36a	8:47a
8:10a	8:30a	8:46a	9:10a	9:25a	9:36a	9:47a
9:10a	9:30a	9:46a	10:10a	10:25a	10:36a	10:47a
10:10a	10:32a	10:49a	11:13a	11:28a	11:41a	11:53a
11:10a	11:32a	11:49a	12:13p	12:28p	12:41p	12:53p
12:10p	12:32p	12:49p	1:13p	1:28p	1:41p	1:53p
1:10p	1:32p	1:49p	2:13p	2:28p	2:41p	2:53p
2:10p	2:32p	2:49p	3:13p	3:28p	3:41p	3:53p
3:10p	3:32p	3:49p	4:13p	4:28p	4:41p	4:53p
4:10p	4:32p	4:49p	5:13p	5:28p	5:41p	5:53p
5:10p	5:31p	5:48p	6:12p	6:26p	6:40p	6:52p
6:10p	6:31p	6:48p	7:12p	7:26p	7:40p	7:52p
7:10p	7:31p	7:48p	8:12p	8:26p	8:40p	8:52p
8:10p	8:31p	8:47p	9:12p	9:26p	9:39p	9:50p

**WEEKEND/HOLIDAY
FIN DE SEMANA /DÍA FESTIVO**

ROUTE RUTA
5

**DESERT HOT SPRINGS
CSUSB PALM DESERT
WESTFIELD PALM DESERT**

WEEKDAY | ENTRE SEMANA

**NORTHBOUND
HACIA EL NORTE**

Town Center Way @ Hahn
Cook @ Berger
West @ Pierson

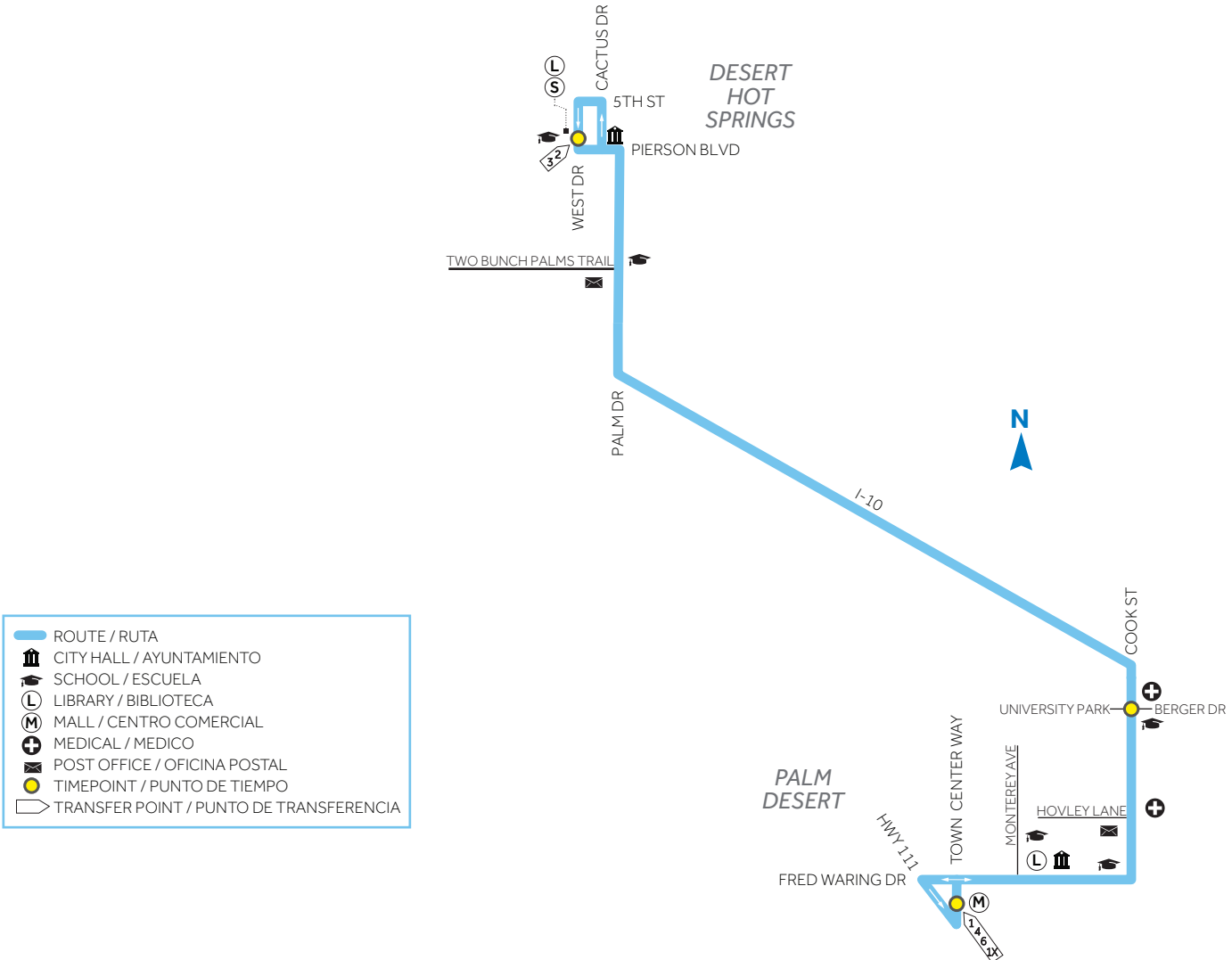
6:10a	6:29a	7:00a
7:10a	7:29a	8:00a
8:10a	8:29a	9:00a
4:00p	4:18p	4:49p
5:00p	5:19p	5:51p
6:00p	6:19p	6:51p

**SOUTHBOUND
HACIA EL SUR**

West @ Pierson
Cook @ University Park
Town Center Way @ Hahn

6:10a	6:40a	6:56a
7:10a	7:40a	7:56a
8:10a	8:40a	8:56a
3:00p	3:30p	3:46p
4:00p	4:30p	4:46p
5:00p	5:31p	5:45p

**NO WEEKEND SERVICE
SIN SERVICIO DE FIN DE SEMANA**



ROUTE RUTA
6

**COACHELLA
VIA FRED WARING
WESTFIELD PALM DESERT**

WEEKDAY | ENTRE SEMANA

**EASTBOUND
HACIA EL ESTE**

Town Center Way @ Hahn
Fred Waring @ Washington
5th @ Vine

5:50a	6:09a	6:49a
6:35a	6:54a	7:34a
7:20a	7:39a	8:19a
8:05a	8:24a	9:04a
8:50a	9:09a	9:49a
9:35a	9:54a	10:34a
10:20a	10:39a	11:25a
11:05a	11:24a	12:10p
11:50a	12:09p	12:55p
12:35p	12:54p	1:40p
1:20p	1:39p	2:25p
2:05p	2:24p	3:10p
2:50p	3:09p	3:55p
3:35p	3:54p	4:40p
4:20p	4:39p	5:25p
5:05p	5:24p	6:08p
5:50p	6:09p	6:53p
6:35p	6:54p	7:38p
7:20p	7:39p	8:23p

**WESTBOUND
HACIA EL OESTE**

5th @ Vine
Fred Waring @ Washington
Town Center Way @ Hahn

6:15a	6:56a	7:13a
7:00a	7:41a	7:58a
7:45a	8:26a	8:43a
8:30a	9:11a	9:28a
9:15a	9:56a	10:13a
10:00a	10:44a	11:01a
10:45a	11:29a	11:46a
11:30a	12:14p	12:31p
12:15p	12:59p	1:16p
1:00p	1:44p	2:01p
1:45p	2:29p	2:46p
2:30p	3:14p	3:31p
3:15p	3:59p	4:16p
4:00p	4:44p	5:01p
4:45p	5:29p	5:46p
5:30p	6:13p	6:30p
6:15p	6:58p	7:15p
7:00p	7:43p	8:00p
7:45p	8:28p	8:45p

**EASTBOUND
HACIA EL ESTE**

Town Center Way @ Hahn
Fred Waring @ Washington
5th @ Vine

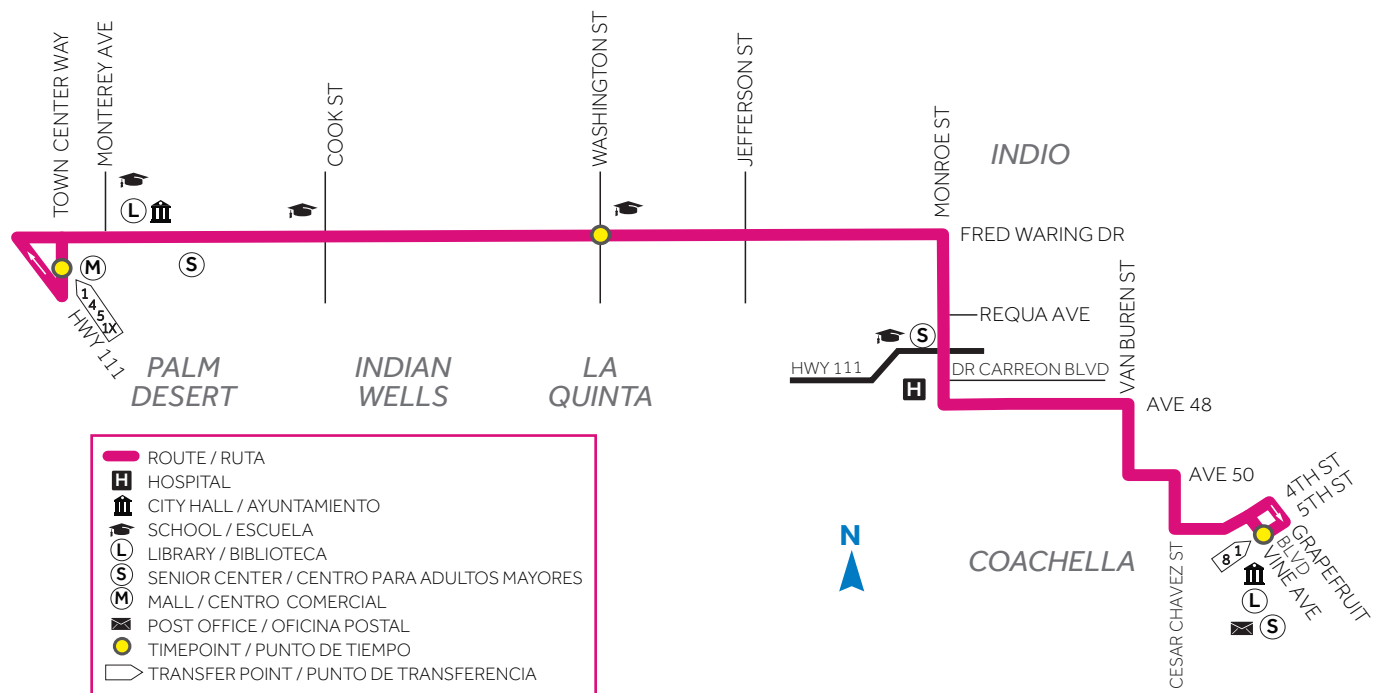
6:15a	6:34a	7:14a
7:15a	7:34a	8:14a
8:15a	8:34a	9:14a
9:15a	9:34a	10:14a
10:15a	10:34a	11:20a
11:15a	11:34a	12:20p
12:15p	12:34p	1:20p
1:15p	1:34p	2:20p
2:15p	2:34p	3:20p
3:15p	3:34p	4:20p
4:15p	4:34p	5:20p
5:15p	5:34p	6:18p
6:15p	6:34p	7:18p
7:15p	7:34p	8:18p
8:15p	8:34p	9:18p

**WESTBOUND
HACIA EL OESTE**

5th @ Vine
Fred Waring @ Washington
Town Center Way @ Hahn









6:00a	6:41a	6:58a
7:00a	7:41a	7:58a
8:00a	8:41a	8:58a
9:00a	9:41a	9:58a
10:00a	10:44a	11:01a
11:00a	11:44a	12:01p
12:00p	12:44p	1:01p
1:00p	1:44p	2:01p
2:00p	2:44p	3:01p
3:00p	3:44p	4:01p
4:00p	4:44p	5:01p
5:00p	5:43p	6:00p
6:00p	6:43p	7:00p
7:00p	7:43p	8:00p

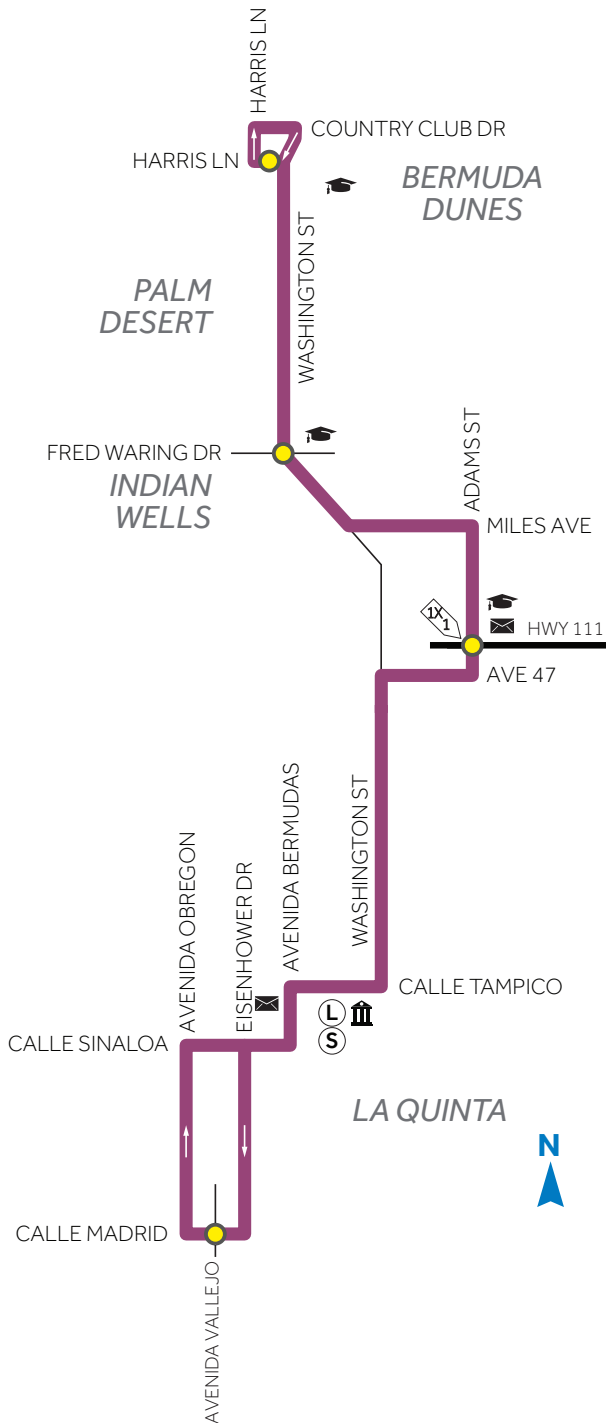
WEEKEND/HOLIDAY | FIN DE SEMANA /DÍA FESTIVO



**ROUTE
RUTA
7**

**BERMUDA DUNES
INDIAN WELLS
LA QUINTA**

-  ROUTE / RUTA
-  CITY HALL / AYUNTAMIENTO
-  SCHOOL / ESCUELA
-  LIBRARY / BIBLIOTECA
-  SENIOR CENTER / CENTRO PARA ADULTOS MAYORES
-  POST OFFICE / OFICINA POSTAL
-  TIMEPOINT / PUNTO DE TIEMPO
-  TRANSFER POINT / PUNTO DE TRANSFERENCIA





**BERMUDA DUNES
INDIAN WELLS
LA QUINTA**
WEEKDAY | ENTRE SEMANA

NORTHBOUND | HACIA EL NORTE

	Calle Madrid @ Avenida Vallejo	Adams @ Hwy 171	Washington @ Fred Waring	Harris Lane @ Washington
5:15a	5:41a	5:46a	5:51a	
6:00a	6:24a	6:31a	6:36a	
6:45a	7:09a	7:16a	7:21a	
7:30a	7:54a	8:01a	8:06a	
8:15a	8:39a	8:46a	8:51a	
9:00a	9:24a	9:31a	9:36a	
9:45a	10:09a	10:16a	10:21a	
10:30a	10:54a	11:01a	11:07a	
11:15a	11:39a	11:46a	11:52a	
12:00p	12:24p	12:31p	12:37p	
12:45p	1:09p	1:16p	1:22p	
1:30p	1:54p	2:01p	2:07p	
2:15p	2:39p	2:46p	2:52p	
3:00p	3:24p	3:31p	3:37p	
3:45p	4:09p	4:16p	4:22p	
4:30p	4:54p	5:01p	5:07p	
5:15p	5:39p	5:45p	5:50p	
6:00p	6:24p	6:30p	6:35p	
6:45p	7:09p	7:15p	7:20p	
7:30p	7:54p	8:00p	8:05p	
8:15p	8:41p	8:46p	8:51p	

SOUTHBOUND | HACIA EL SUR

	Harris Lane @ Washington	Washington @ Fred Waring	Adams @ Hwy 171	Calle Madrid @ Avenida Vallejo
5:20a	5:30a	5:38a	5:56a	
6:05a	6:16a	6:25a	6:42a	
6:50a	7:01a	7:10a	7:27a	
7:35a	7:46a	7:55a	8:12a	
8:20a	8:31a	8:40a	8:57a	
9:05a	9:16a	9:25a	9:42a	
9:50a	10:01a	10:10a	10:27a	
10:35a	10:47a	10:56a	11:14a	
11:20a	11:32a	11:41a	11:59a	
12:05p	12:17p	12:26p	12:44p	
12:50p	1:02p	1:11p	1:29p	
1:35p	1:47p	1:56p	2:14p	
2:20p	2:32p	2:41p	2:59p	
3:05p	3:17p	3:26p	3:44p	
3:50p	4:02p	4:11p	4:29p	
4:35p	4:47p	4:56p	5:14p	
5:20p	5:31p	5:39p	5:56p	
6:05p	6:16p	6:24p	6:41p	
6:50p	7:01p	7:09p	7:26p	
7:35p	7:46p	7:54p	8:11p	

**WEEKEND/HOLIDAY
FIN DE SEMANA /DÍA FESTIVO**

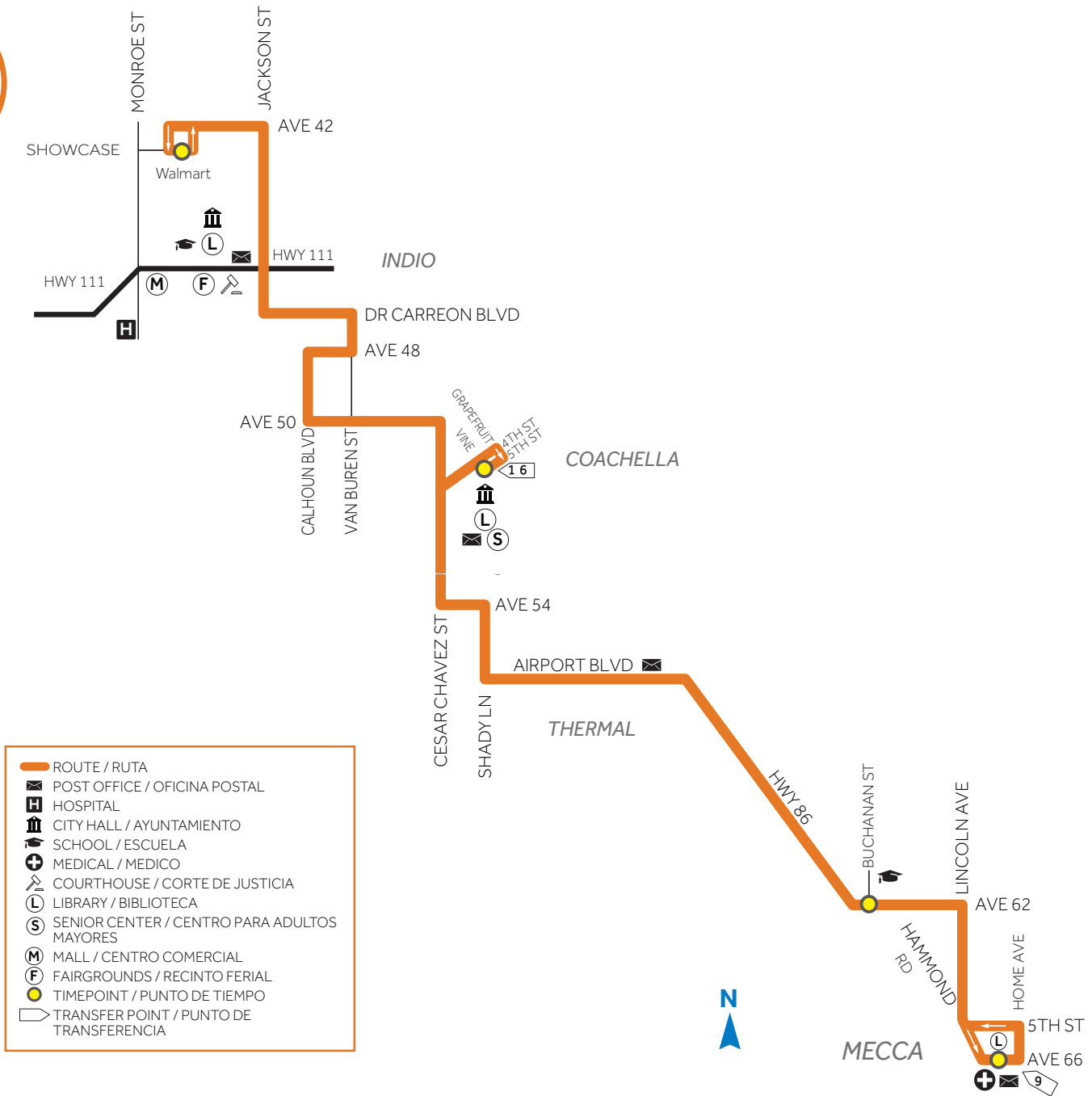
NORTHBOUND | HACIA EL NORTE

	Calle Madrid @ Avenida Vallejo	Adams @ Hwy 171	Washington @ Fred Waring	Harris Lane @ Washington
5:45a	6:08a	6:15a	6:20a	
7:15a	7:39a	7:45a	7:50a	
8:45a	9:09a	9:15a	9:20a	
10:15a	10:39a	10:47a	10:54a	
11:45a	12:09p	12:17p	12:24p	
1:15p	1:39p	1:47p	1:54p	
2:45p	3:09p	3:17p	3:24p	
4:15p	4:39p	4:47p	4:54p	
5:45p	6:08p	6:14p	6:19p	
7:15p	7:38p	7:44p	7:49p	
8:45p	9:08p	9:15p	9:20p	

SOUTHBOUND | HACIA EL SUR

	Harris Lane @ Washington	Washington @ Fred Waring	Adams @ Hwy 171	Calle Madrid @ Avenida Vallejo
5:10a	5:18a	5:24a	5:39a	
6:40a	6:49a	6:56a	7:14a	
8:10a	8:19a	8:26a	8:44a	
9:40a	9:49a	9:56a	10:14a	
11:10a	11:19a	11:26a	11:44a	
12:40p	12:49p	12:56p	1:14p	
2:10p	2:19p	2:26p	2:44p	
3:40p	3:49p	3:56p	4:14p	
5:10p	5:20p	5:27p	5:44p	
6:40p	6:50p	6:57p	7:14p	
8:10p	8:18p	8:24p	8:39p	

ROUTE RUTA
8
NORTH INDIO COACHELLA THERMAL/MECCA



ROUTE RUTA

8

**NORTH INDIO
COACHELLA
THERMAL/MECCA**

WEEKDAY | ENTRE SEMANA

NORTHBOUND | HACIA EL NORTE

66th @ Mecca Health Clinic
62nd @ Buchanan
5th @ Vine
Showcase @ Monroe

5:30a	5:40a	6:03a	6:37a
6:10a	6:20a	6:47a	7:22a
6:50a	7:00a	7:27a	8:02a
7:30a	7:40a	8:07a	8:42a
8:10a	8:20a	8:47a	9:22a
8:50a	9:00a	9:27a	10:02a
9:30a	9:40a	10:07a	10:42a
10:10a	10:20a	10:45a	11:24a
10:50a	11:00a	11:25a	12:04p
11:30a	11:40a	12:05p	12:44p
12:10p	12:20p	12:45p	1:24p
12:50p	1:00p	1:25p	2:04p
1:30p	1:40p	2:05p	2:44p
2:10p	2:20p	2:45p	3:24p
2:50p	3:00p	3:25p	4:04p
3:30p	3:40p	4:05p	4:44p
4:10p	4:20p	4:45p	5:24p
4:50p	5:00p	5:25p	6:04p
5:30p	5:40p	6:04p	6:43p
6:10p	6:20p	6:44p	7:23p
6:50p	7:00p	7:24p	8:03p
7:30p	7:40p	8:04p	8:43p
8:10p	8:20p	8:43p	9:17p
8:50p	9:00p	9:23p	9:57p
9:30p	9:40p	10:03p	10:37p

SOUTHBOUND | HACIA EL SUR

Showcase @ Monroe
5th @ Vine
62nd @ Buchanan
66th @ Mecca Health Clinic

5:35a	6:06a	6:27a	6:42a
6:15a	6:50a	7:11a	7:25a
6:55a	7:30a	7:51a	8:05a
7:35a	8:10a	8:31a	8:45a
8:15a	8:50a	9:11a	9:25a
8:55a	9:30a	9:51a	10:05a
9:35a	10:10a	10:31a	10:45a
10:15a	10:53a	11:14a	11:28a
10:55a	11:33a	11:54a	12:08p
11:35a	12:13p	12:34p	12:48p
12:15p	12:53p	1:14p	1:28p
12:55p	1:33p	1:54p	2:08p
1:35p	2:13p	2:34p	2:48p
2:15p	2:53p	3:14p	3:28p
2:55p	3:33p	3:54p	4:08p
3:35p	4:13p	4:34p	4:48p
4:15p	4:53p	5:14p	5:28p
4:55p	5:33p	5:54p	6:08p
5:35p	6:11p	6:32p	6:46p
6:15p	6:51p	7:12p	7:26p
6:55p	7:31p	7:52p	8:06p
7:35p	8:11p	8:32p	8:46p
8:15p	8:46p	9:07p	9:22p
8:55p	9:26p	9:47p	10:02p
9:35p	10:06p	10:27p	10:42p

NORTHBOUND | HACIA EL NORTE

66th @ Mecca Health Clinic
62nd @ Buchanan
5th @ Vine
Showcase @ Monroe

5:50a	6:00a	6:23a	6:59a
6:50a	7:00a	7:27a	8:02a
7:50a	8:00a	8:27a	9:02a
8:50a	9:00a	9:27a	10:02a
9:50a	10:00a	10:27a	11:02a
10:50a	11:00a	11:23a	12:04p
11:50a	12:00p	12:23p	1:04p
12:50p	1:00p	1:23p	2:04p
1:50p	2:00p	2:23p	3:04p
2:50p	3:00p	3:23p	4:04p
3:50p	4:00p	4:23p	5:04p
4:50p	5:00p	5:23p	6:04p
5:50p	6:00p	6:22p	7:00p
6:50p	7:00p	7:22p	8:00p
7:50p	8:00p	8:22p	9:00p
8:50p	9:00p	9:23p	9:59p
9:50p	10:00p	10:23p	10:59p

SOUTHBOUND | HACIA EL SUR

Showcase @ Monroe
5th @ Vine
62nd @ Buchanan
66th @ Mecca Health Clinic

5:35a	6:07a	6:28a	6:43a
6:35a	7:08a	7:29a	7:44a
7:35a	8:08a	8:29a	8:44a
8:35a	9:08a	9:29a	9:44a
9:35a	10:08a	10:29a	10:44a
10:35a	11:13a	11:34a	11:48a
11:35a	12:13p	12:34p	12:48p
12:35p	1:13p	1:34p	1:48p
1:35p	2:13p	2:34p	2:48p
2:35p	3:13p	3:34p	3:48p
3:35p	4:13p	4:34p	4:48p
4:35p	5:13p	5:34p	5:48p
5:35p	6:11p	6:32p	6:47p
6:35p	7:11p	7:32p	7:47p
7:35p	8:11p	8:32p	8:47p
8:35p	9:07p	9:28p	9:43p
9:35p	10:07p	10:28p	10:43p

**WEEKEND/HOLIDAY
FIN DE SEMANA /DÍA FESTIVO**



NORTH SHORE
MECCA
OASIS

WEEKDAY | ENTRE SEMANA

**WEEKDAY LOOP
ENTRE SEMANA EL CIRCUITO**

**EASTBOUND
HACIA EL ESTE**

**WESTBOUND
HACIA EL OESTE**

Ave 66 @ Date Palm	Club View @ Windlass	66th @ Mecca Health Clinic	66th @ Mecca Health Clinic	Mountain View @ Harrison	Ave 66 @ Date Palm
5:45a	6:05a	6:32a	6:46a	7:05a	7:34a
6:45a	7:05a	7:34a	7:48a	8:09a	8:38a
7:45a	8:05a	8:34a	8:48a	9:09a	9:38a
8:45a	9:05a	9:34a	9:48a	10:09a	10:38a
9:45a	10:05a	10:34a	10:48a	11:09a	11:38a
10:45a	11:04a	11:33a	11:47a	12:08p	12:38p
11:45a	12:04p	12:33p	12:47p	1:08p	1:38p
12:45p	1:04p	1:33p	1:47p	2:08p	2:38p
1:45p	2:04p	2:33p	2:47p	3:08p	3:38p
2:45p	3:04p	3:33p	3:47p	4:08p	4:38p
3:45p	4:04p	4:33p	4:47p	5:08p	5:38p
4:45p	5:04p	5:33p	5:47p	6:08p	6:38p
5:45p	6:06p	6:34p	6:48p	7:08p	7:38p
6:45p	7:06p	7:34p	7:48p	8:08p	8:38p
7:45p	8:06p	8:34p	8:48p	9:08p	9:38p
8:45p	9:05p	9:32p	9:46p	10:05p	10:34p

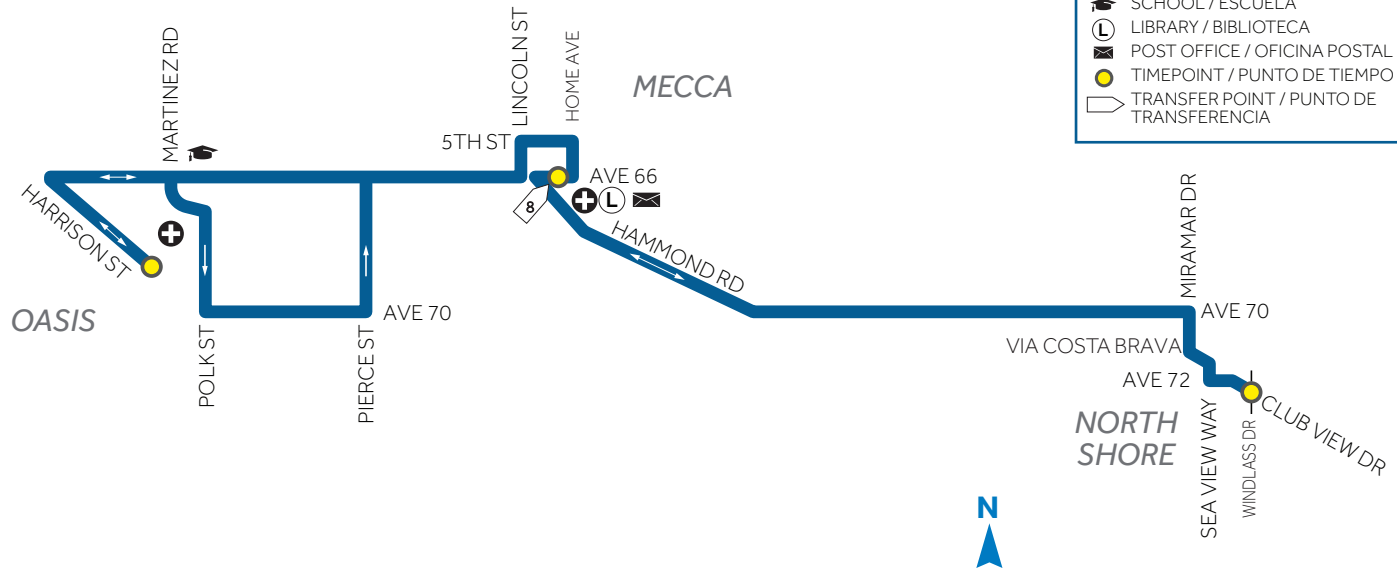
WEEKEND/HOLIDAY | FIN DE SEMANA /DÍA FESTIVO

**WEEKEND LOOP
FIN DE SEMANA EL CIRCUITO**

**EASTBOUND
HACIA EL ESTE**

**WESTBOUND
HACIA EL OESTE**

Ave 66 @ Date Palm	Club View @ Windlass	66th @ Mecca Health Clinic	66th @ Mecca Health Clinic	Mountain View @ Harrison	Ave 66 @ Date Palm
5:40a	5:58a	6:24a	6:40a	7:00a	7:29a
6:40a	6:56a	7:25a	7:41a	8:01a	8:30a
7:40a	7:56a	8:25a	8:41a	9:01a	9:30a
8:40a	8:56a	9:25a	9:41a	10:01a	10:30a
9:40a	9:56a	10:25a	10:41a	11:01a	11:30a
10:40a	11:03a	11:32a	11:48a	12:08p	12:38p
11:40a	12:03p	12:32p	12:48p	1:08p	1:38p
12:40p	1:03p	1:32p	1:48p	2:08p	2:38p
1:40p	2:03p	2:32p	2:48p	3:08p	3:38p
2:40p	3:03p	3:32p	3:48p	4:08p	4:38p
3:40p	4:03p	4:32p	4:48p	5:08p	5:38p
4:40p	5:03p	5:32p	5:48p	6:08p	6:38p
5:40p	6:06p	6:35p	6:52p	7:12p	7:42p
6:40p	7:06p	7:36p	7:52p	8:12p	8:42p
7:40p	8:06p	8:36p	8:52p	9:12p	9:42p
8:40p	8:58p	9:28p	9:40p	10:00p	10:29p



WESTBOUND | HACIA EL OESTE

EASTBOUND | HACIA EL ESTE



Hwy 111 @ Golf Center Pkwy	Cook @ Berger (CSUSB-PDC)	2nd @ Commerce	Cal State San Bernardino	San Bernardino Transit Center
5:20a	5:45a	6:30a	7:15a	7:35a
7:50a	8:15a	9:00a	9:45a	10:05a
12:50p	1:15p	2:00p	2:45p	3:05p
2:50p	3:15p	4:00p	4:45p	5:05p

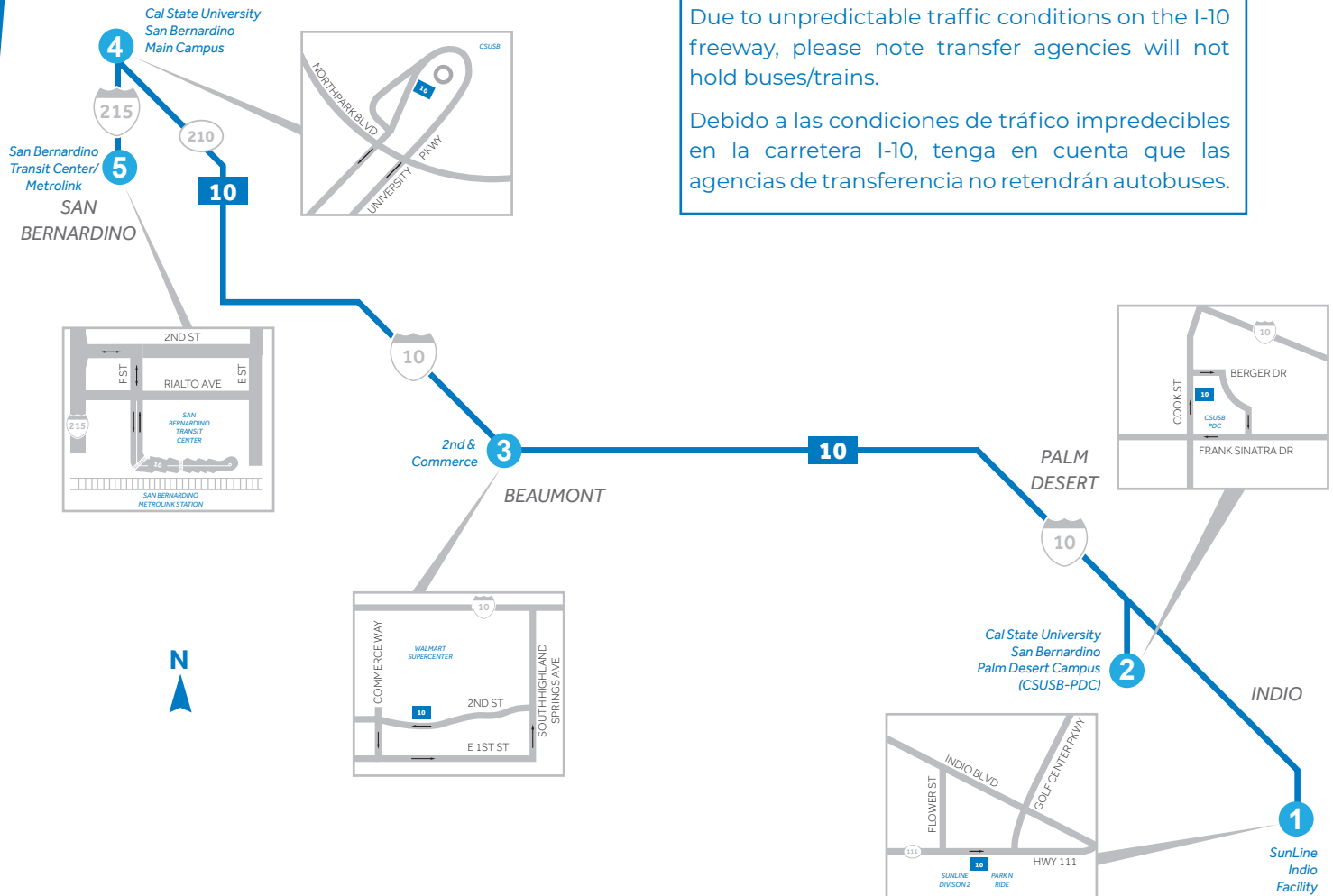
San Bernardino Transit Center	Cal State San Bernardino	2nd @ Commerce	Cook @ Berger (CSUSB-PDC)	Hwy 111 @ Golf Center Pkwy
8:45a	9:10a	9:55a	10:40a	11:00a
11:45a	12:10p	12:55p	1:40p	2:00p
3:45p	4:10p	4:55p	5:40p	6:00p
5:45p	6:10p	6:55p	7:40p	8:00p

NO WEEKEND OR HOLIDAY SERVICE

SIN SERVICIO DE FIN DE SEMANA O DIAS FESTIVOS

INDIO - CSUSB (PDC) - BEAUMONT
CSUSB (SAN BERNARDINO)
SBTC / METROLINK

WEEKDAY | ENTRE SEMANA



Due to unpredictable traffic conditions on the I-10 freeway, please note transfer agencies will not hold buses/trains.

Debido a las condiciones de tráfico impredecibles en la carretera I-10, tenga en cuenta que las agencias de transferencia no retendrán autobuses.

10 COMMUTER LINK

This 92 mile regional service makes traveling to and from the Coachella Valley easier than ever. With two stops in the Coachella Valley at the SunLine Indio facility and the California State University, San Bernardino – Palm Desert campus, the 10 Commuter link provides central access for all Coachella Valley residents. The Indio stop connects to Route 1 with service between Coachella and Downtown Palm Springs. At the CSUSB-Palm Desert stop, riders can connect to SunRide using the TransLoc app to bus stop #206 for a direct transfer from the 10 Commuter Link.

Park-N-Ride: Riders who have a valid 10 Commuter Link ticket and would like to park a vehicle at the CSUSB-Palm Desert Campus are encouraged to use our Park-N-Ride parking spaces. Please note that you must call SunLine in advance of your trip so that your ticket can be validated and a parking pass can be emailed to you to print from home.

10 COMMUTER LINK

Este servicio regional de 92 millas hace que viajar hacia y desde el Valle de Coachella sea más fácil que nunca. Con dos paradas en Coachella Valley en las instalaciones de SunLine Indio y la Universidad Estatal de California, campus San Bernardino - Palm Desert, el enlace 10 Commuter proporciona acceso central para todos los residentes de Coachella Valley. La parada de Indio se conecta a la Ruta 1 con servicio entre Coachella y el centro de Palm Springs. En la parada CSUSB-Palm Desert, los pasajeros pueden conectarse a SunRide usando la aplicación TransLoc hasta la parada de autobús # 206 para una transferencia directa desde 10 Commuter Link.

Park-N-Ride: Se recomienda a los pasajeros que tengan un boleto válido de 10 Commuter Link y deseen estacionar un vehículo en el campus de CSUSB-Palm Desert a usar nuestros espacios de estacionamiento Park-N-Ride. Tenga en cuenta que debe llamar a SunLine antes de su viaje para que su boleto pueda ser validado y se le pueda enviar un pase de estacionamiento por correo electrónico para que lo imprima desde su casa.

ROUTE 1X

With five key stops, when introduced in 2022, the Route 1X will provide end-to-end service along the Highway 111 corridor:

Downtown Palm Springs: The most western stop offers access to many of the major destinations Coachella Valley visitors and residents enjoy. Riders can also connect to Route 2 for access to the Palm Springs airport.

Cathedral City: This stop allows for a convenient connection to Cathedral City Hall, the Mary Pickford Theater and the Agua Caliente Cathedral City casino. Riders can also transfer here to Route 2 for access to the Palm Springs airport.

Palm Desert: This stop provides access to the Westfield Palm Desert mall, El Paseo and numerous retail attractions. Riders wishing to reach other destinations can transfer to Route 4, 5, 6, and utilize SunRide, for a quick connection to the Cook St. corridor.

La Quinta: Situated along the retail corridor at Highway 111 and Adams, our La Quinta stop offers transfers to Route 7 which can take you north to Bermuda Dunes or south to the La Quinta Cove area.

Indio: A convenient connection to the 10 Commuter Link. This regional bus service offers connections to Beaumont and San Bernardino with direct connections to Metrolink and other transit providers for access throughout Southern California.

ruta 1X

Con cinco paradas clave, la Ruta 1X ofrece un servicio de extremo a extremo con una reducción del tiempo del 30% en comparación con la ruta local:

Centro de Palm Springs: la parada más occidental ofrece acceso a muchos de los principales destinos que disfrutaban los visitantes y residentes de Coachella Valley. Los pasajeros también pueden conectarse a la Ruta 2 para acceder al aeropuerto de Palm Springs.

Cathedral City: esta parada permite una conexión conveniente con Cathedral City Hall, el teatro Mary Pickford y el casino de Agua Caliente Cathedral City. Los pasajeros también pueden trasladarse aquí a la Ruta 2 para acceder al aeropuerto de Palm Springs.

Palm Desert: esta parada brinda acceso al centro comercial Westfield Palm Desert, El Paseo y numerosas atracciones comerciales. Los pasajeros que deseen llegar a otros destinos pueden trasladarse a las rutas 4, 5, 6 y utilizar SunRide, para una conexión rápida con el corredor de Cook St.

La Quinta: ubicada a lo largo del corredor comercial en la autopista 111 y Adams, nuestra parada de La Quinta ofrece traslados a la Ruta 7, que puede llevarlo al norte hasta Bermuda Dunes o al sur hasta el área de La Quinta Cove.

Indio: una conexión conveniente al 10 Commuter Link. Este servicio de autobús regional ofrece conexiones a Beaumont y San Bernardino con conexiones directas a Metrolink y otros proveedores de tránsito para acceder a todo el sur de California.

SUNRIDE

SunRide is a new mobility option in the Coachella Valley designed to enhance mobility in Desert Hot Springs-Desert Edge, Palm Desert, Coachella and Mecca-North Shore. Riders use TransLoc®, a smartphone app, which calls for a SunRide vehicle to pick them up at a location within the designated zones and/or bus stops. The service is available throughout the week, Monday - Friday, 5:30 a.m. to 6:30 p.m.

Starting September 5, the zones for SunRide have expanded providing more community members a chance to experience this on-demand service. To find out more about the zones, see accompanying maps or download the app using the QR code provided.


The cost is \$3.00 per person per ride, which includes a free transfer to or from any local bus route (1-9.).



SunRide's on-demand services allows you to book a trip within 15 minutes or to schedule a trip up to seven days in advance of your trip. ADA accessible vehicles are available upon request.

To review Frequently Asked Questions, visit SunLine.org/SunRide.

If you don't have access to a smartphone, you can book a ride by calling 760.343.3450 between 8:00 a.m. and 5:00 p.m. Monday-Friday.



SUNRIDE

SunRide es una nueva opción de movilidad en el Valle de Coachella diseñada para mejorar la movilidad en Desert Hot Springs / Desert Edge, Palm Desert, Coachella y Mecca-North Shore. Los pasajeros usan TransLoc®, una aplicación para teléfonos inteligentes, que requiere que un vehículo SunRide los recoja en un lugar dentro de las zonas designadas y / o paradas de autobús. El servicio está disponible durante toda la semana, de lunes a viernes, de 5:30 a.m. a 6:30 p.m.

A partir del 5 de septiembre, las zonas de SunRide se expandieron, brindando a más miembros de la comunidad la oportunidad de experimentar este servicio a pedido. Para obtener más información sobre las zonas, consulte los mapas adjuntos o descargue la aplicación utilizando el código QR proporcionado.

El costo es de \$ 3.00 por persona por viaje, que incluye



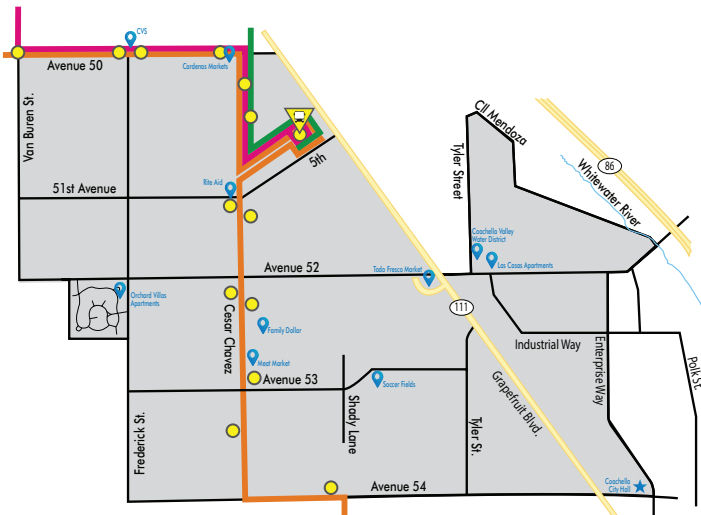
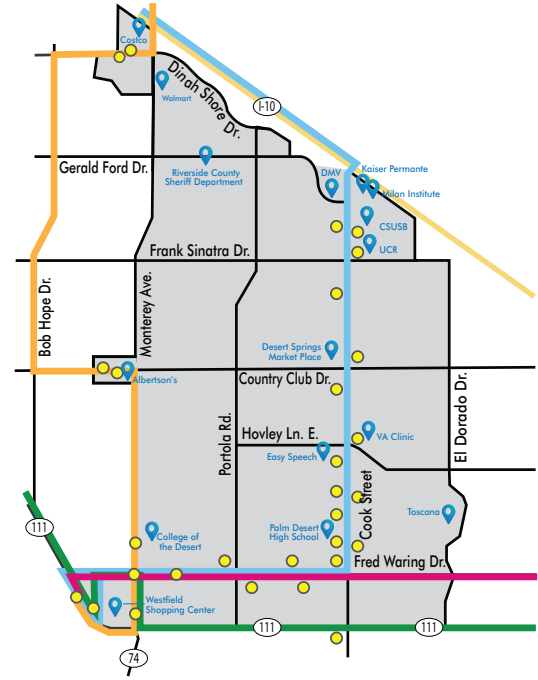
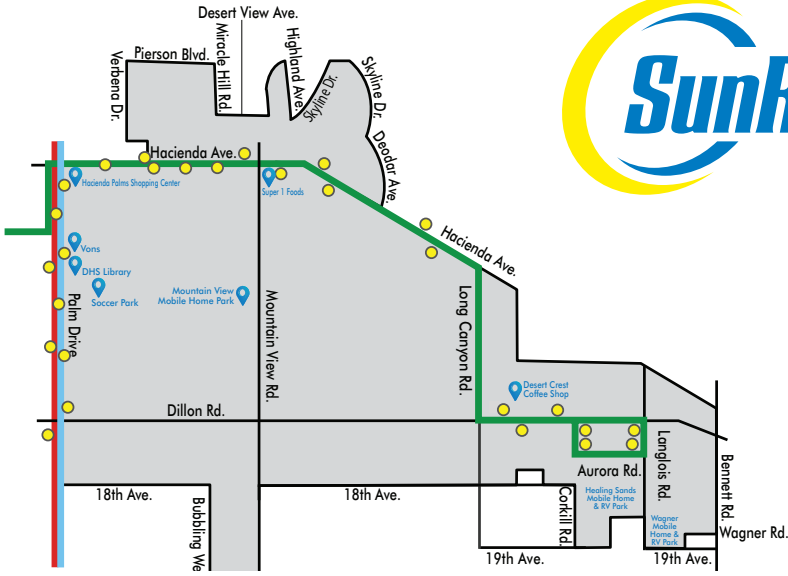
un traslado gratuito a o de cualquier ruta de autobús local (1-9).

Los servicios a pedido de SunRide le permiten reservar un viaje en 15 minutos o programar un viaje hasta siete días antes de su viaje. Los vehículos accesibles según la ADA están disponibles a pedido.

Para revisar las Preguntas frecuentes, visite SunLine.org/SunRide.

Si no tiene acceso a un teléfono inteligente, puede reservar un viaje llamando al 760.343.3450 entre las 8:00 a.m. y las 5:00 p.m. Lunes Viernes.





Please visit SunLine.org/SunRide for full size versions of the maps.

Visite SunLine.org/SunRide para obtener versiones en tamaño completo de los mapas.

SCHOOL TRIPPER ROUTES

School trippers are additional bus services added to alleviate overcrowding on certain routes serving Palm Springs Unified School District and Desert Sands Unified School District. Trippers are not added to all routes serving local schools.

NOTE: Due to COVID-19, school trippers are subject to change based on school district bell schedules. For information on service availability, please visit SunLine.org/SchoolTripper and the myStop Mobile app.

- 1 Arrive at the bus stop five minutes before scheduled time
- 2 Board the **FIRST** available bus to ensure your seat
- 3 Pay for your ride
- 4 Take an open seat
- 5 Stay on the bus until you reach your destination or transfer point

RUTAS DE VIAJES ESCOLARES

Los excursionistas escolares son servicios de autobús adicionales agregados para aliviar el hacinamiento en ciertas rutas que sirven a los distritos escolares unificados de Palm Springs y Desert Sands.

NOTA: Debido a COVID-19, Los viajes escolares están sujetos a cambios según los horarios de timbre del distrito escolar. Para obtener información sobre la disponibilidad de servicio, por favor visite SunLine.org/SchoolTripper y la aplicación móvil de myStop.

- 1 Llegue a la parada del autobús cinco minutos antes de la hora programada
- 2 Embarque el **PRIMER** autobús disponible para asegurar su asiento
- 3 Paga su tarifa para el viaje
- 4 Tome asiento
- 5 Permanezca en el autobús hasta llegar a su estino o punto de transferencia.

PALM SPRINGS HIGH SCHOOL

RAYMOND CREE / PALM SPRINGS HIGH SCHOOL

**TRIPPER
200**

West @ Pierson 6:55a
 Palm @ 2 Bunch Palms 7:06a
 Sunrise @ Vista Chino 7:22a
 Farrell @ Baristo 7:37a



**TRIPPER
400**

Palm Canyon @ Stevens 6:55a
 Vista Chino @ Sunrise 7:21a
 Ramon @ Farrell 7:32a



CONNECTS TO ROUTE 2
 CONECTA A RUTA 2

CONNECTS TO ROUTE 4
 CONECTA A RUTA 4

PALM SPRINGS HIGH SCHOOL-EASTBOUND

TRIPPER 401

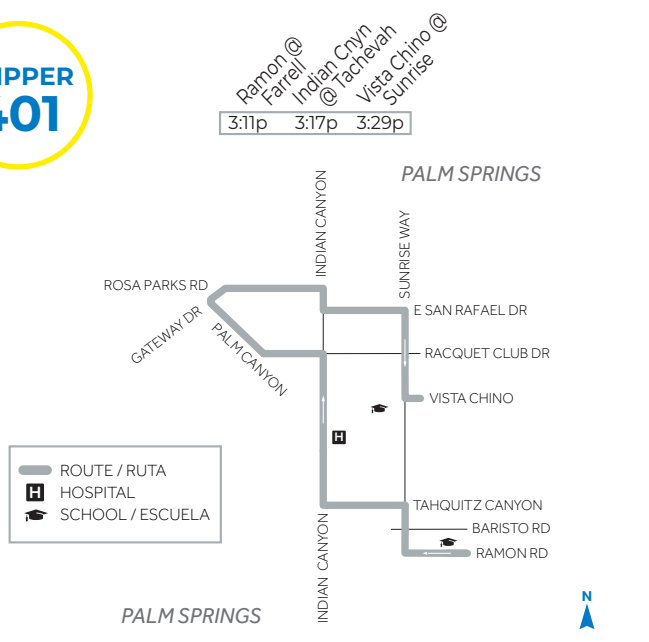
CONNECTS TO ROUTE 4
CONECTA A RUTA 4



VISTA CHINO / SUNRISE-WESTBOUND

TRIPPER 401

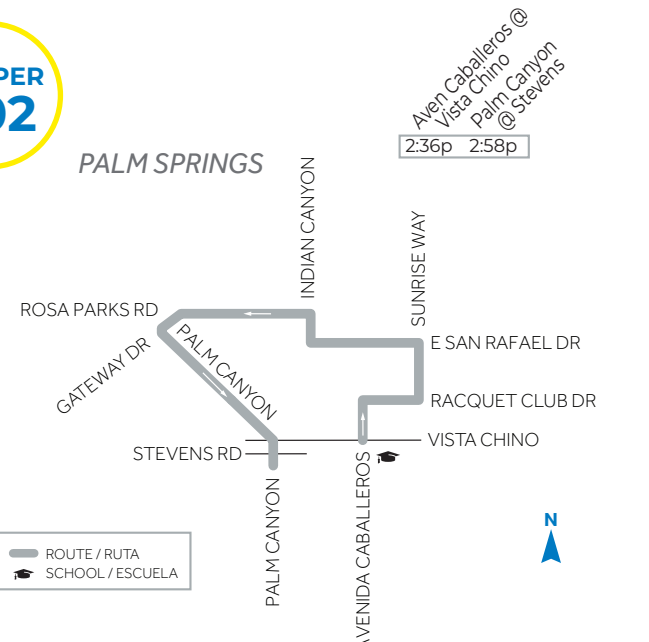
CONNECTS TO ROUTE 4
CONECTA A RUTA 4



PALM CANYON / STEVENS

TRIPPER 402

CONNECTS TO ROUTES 1, 4
CONECTA A RUTAS 1, 4



WESTFIELD PALM DESERT

TRIPPER 500

CONNECTS TO ROUTES 1, 4, 5, 6
CONECTA A RUTAS 1, 4, 5, 6



TRIPPER 700

SOUTHBOUND

Harris @ Washington
Adams @ III
Calle Madrid @ Avn Vallejo

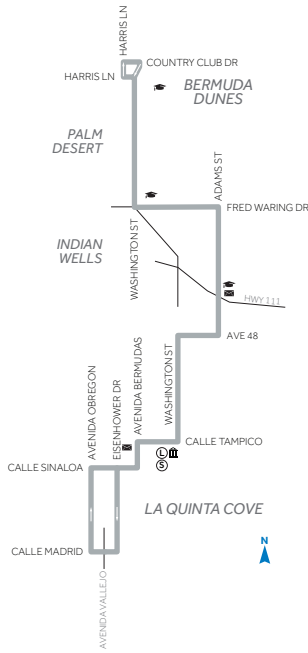
7:10a 7:28a 7:44a

NORTHBOUND

Madrid @ Avn Vallejo
Adams @ III
Harris @ Washington

7:46a 8:08a 8:25a

- ROUTE / RUTA
- 🏛️ CITY HALL / AYUNTAMIENTO
- 🎓 SCHOOL / ESCUELA
- 📖 LIBRARY / BIBLIOTECA
- 👴 SENIOR CENTER / CENTRO PARA ADULTOS MAYORES
- ✉️ POST OFFICE / OFICINA POSTAL



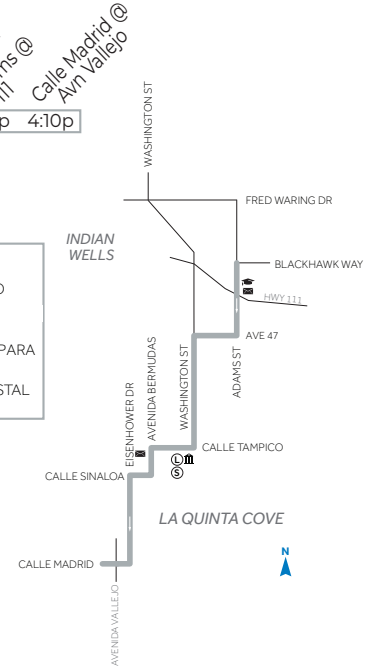
CONNECTS TO ROUTES 1, 6, 7
CONECTA A RUTAS 1, 6, 7

TRIPPER 701

Adams @ Blackhawk
Adams @ III
Calle Madrid @ Avn Vallejo

3:50p 3:53p 4:10p

- ROUTE / RUTA
- 🏛️ CITY HALL / AYUNTAMIENTO
- 🎓 SCHOOL / ESCUELA
- 📖 LIBRARY / BIBLIOTECA
- 👴 SENIOR CENTER / CENTRO PARA ADULTOS MAYORES
- ✉️ POST OFFICE / OFICINA POSTAL



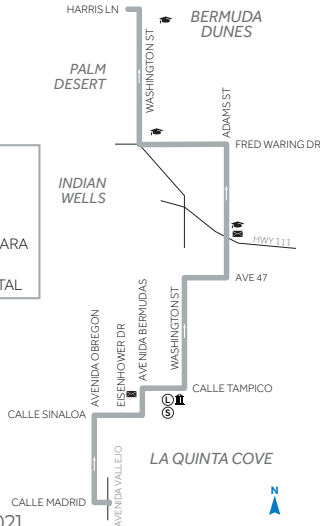
CONNECTS TO ROUTES 1, 6, 7
CONECTA A RUTAS 1, 6, 7

TRIPPER 701

Calle Madrid @ Avn Vallejo
Adams @ III
Harris lane @ Washington

4:12p 4:34p 4:51p

- ROUTE / RUTA
- 🏛️ CITY HALL / AYUNTAMIENTO
- 🎓 SCHOOL / ESCUELA
- 📖 LIBRARY / BIBLIOTECA
- 👴 SENIOR CENTER / CENTRO PARA ADULTOS MAYORES
- ✉️ POST OFFICE / OFICINA POSTAL



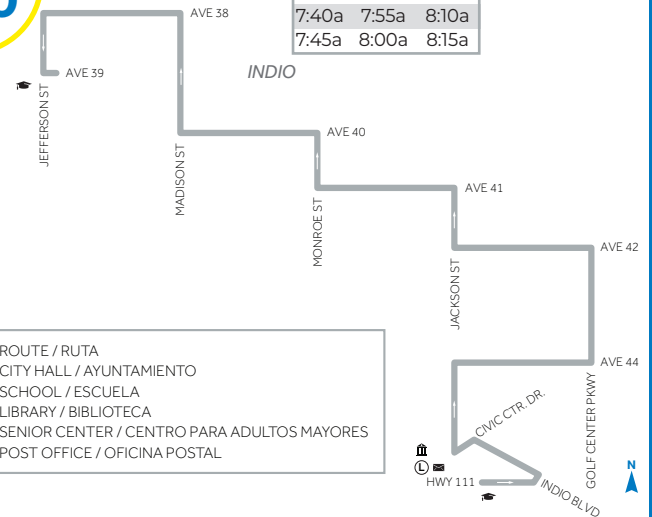
CONNECTS TO ROUTES 1, 6, 7
CONECTA A RUTAS 1, 6, 7

TRIPPER 800

III @ Golf Center
Jackson @ Ave 42
Ave 39 @ Jefferson

7:35a 7:50a 8:05a
7:40a 7:55a 8:10a
7:45a 8:00a 8:15a

- ROUTE / RUTA
- 🏛️ CITY HALL / AYUNTAMIENTO
- 🎓 SCHOOL / ESCUELA
- 📖 LIBRARY / BIBLIOTECA
- 👴 SENIOR CENTER / CENTRO PARA ADULTOS MAYORES
- ✉️ POST OFFICE / OFICINA POSTAL



CONNECTS TO ROUTES 1, 8
CONECTA A RUTAS 1, 8

**TRIPPER
801**

Ave 39 @
Jefferson
Ave 42 @
Jackson
Jackson @
Ave 44

3:43p	4:08p	4:13p
-------	-------	-------

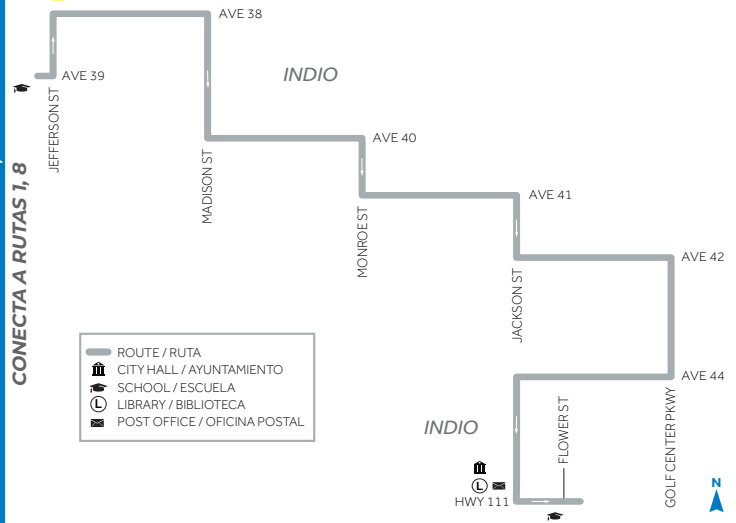
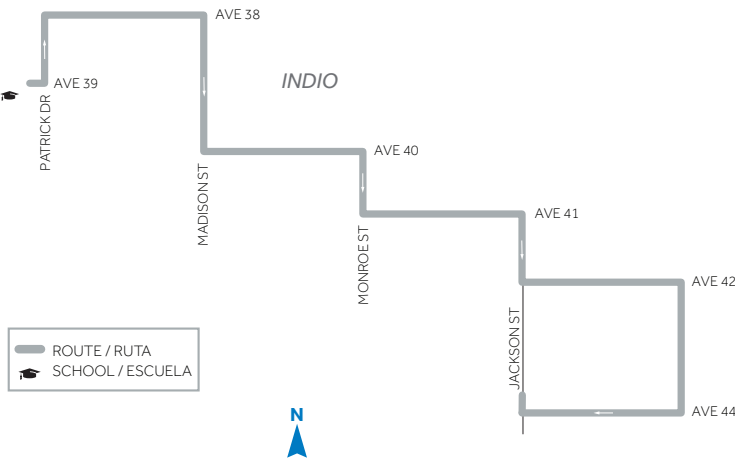
**TRIPPER
802**

Ave 39 @
Jefferson
Ave 42 @
Jackson
111 @
Golf Center

3:48p	4:03p	4:18p
4:23p	4:38p	4:53p

CONNECTS TO ROUTE 8
CONECTA A RUTA 8

CONNECTS TO ROUTES 1, 8
CONECTA A RUTAS 1, 8



RIDING THE BUS

PLANNING YOUR TRIP

Use the schedules in this book to plan your trip, as well as the myStop® Mobile app. For more information on how to ride the SunBus, please visit SunLine.org.

WAITING FOR THE BUS

It's best to be at the bus stop five minutes before the bus is scheduled to arrive. Double check the bus schedule and map to be sure that the bus serves the stop and that it is traveling in the direction you want to go.

BOARDING THE BUS

Before getting on the bus, please let passengers get off and verify the route number by checking the sign on the front or side of the bus. To make boarding more accessible, every SunBus is equipped with lifts or ramps for passengers who have difficulty climbing stairs or using a personal mobility device.

PAYING YOUR FARE

For contactless payment, pay with your smartphone using the Token Transit app. Please have your exact fare ready before boarding the bus. Operators do not carry change. Transfers are purchased from the farebox when boarding the bus. A transfer is good for two hours of unlimited rides in any direction. For the passenger's convenience, a day pass can be purchased from the farebox. This pass allows unlimited rides for one full day.

TAKING A SEAT

The seats nearest the driver are designated for seniors or persons with disabilities. If you choose to sit in these seats and are not a senior or person with a disability, please be prepared to move if needed. For safety, always remain seated or hold on to the poles or straps when the bus is moving.

EXITING THE BUS

For your safety please remain seated until the bus comes to a complete stop. Pull the yellow cord above the window or push the vertical strip on the side of the window to signal the bus operator that you want to get off at the next bus stop.

DETOUR ROUTES

Detours are subject to change at any time. All detours and bus stop closure notices are available using the myStop® Mobile app or by visiting SunLine.org/Alerts.

CUSTOMER CODE OF CONDUCT

To ensure the safety of all passengers, SunLine reserves the right to remove and/or deny service to any passenger who poses a threat to the safety of themselves or others.

Please read the full conduct policy at Sunline.org/customer-conduct-policy

OPTION
1

Drop U.S. Coins in the slot.

OPTION
2

Insert U.S. Bills in the slot.

OPTION
3

Insert your pass into the slot the first time you use it. This will activate your pass.

*10-Ride Passes get inserted every time.

OPTION
4

Swipe your pass every time after to pay your fare and ride the bus.

SUNLINE PROGRAMS

BIKE & RIDE

Our riders gain greater flexibility and more options to get to their destination by combining two popular modes of transportation: the bicycle and the bus. Simply load your bicycle on an easy-to-use bike rack mounted securely to the front of every SunBus. Remember, you are responsible for loading, securing and unloading your bicycle from the bike rack. If your bike doesn't fit, do not try to force it. It may break or fall during travel.

COACHELLA VALLEY EMPLOYER PASS PROGRAM

The Coachella Valley Employer Pass incentive program allows businesses to provide their employees the ability to travel to and from work using the SunBus. The pass is valid for 31 consecutive days.

HALF-FARE PROGRAM

Based on the Federal Transit Administration's guidelines, this program is for riders who are 60+ years

of age or individuals with disabilities who are able to ride SunLine's fixed routes. To qualify for this program, applicants must show proof of age or disability. For more information, visit SunLine.org.

REASONABLE MODIFICATION

SunLine is committed to providing high-quality transportation services that are safe, efficient, and effective. SunLine is committed to making reasonable modifications to its policies, practices and procedures to avoid discrimination and ensure programs and services are accessible to individuals with disabilities. Requests for modifications can be made by email to RMCoordinator@sunline.org.

SOLVAN

Sharing a ride in a vanpool is a convenient, reliable and an economical way to get to work. SunLine offers a \$400 per month subsidy for qualified vanpools

SUNLINE PROGRAMS

(\$500 for an electric vehicle). SunLine's SolVan program is administered by WSP USA. For more information on SolVan, visit SolVan.org or call 877.476.5826.

SUNFUELS

SunLine's commitment to clean air and alternative fuel options extends beyond our own fleet. SunFuels offers two alternative fuel stations: one in Thousand Palms and one in Indio. These 24-hour public CNG fueling stations accept VISA, MasterCard, Wright Express and Voyager for payment. Our CNG dispensers have a built-in card reader and dispense both 3000 psi and 3600 psi.

Thousand Palms: 32-505 Harry Oliver Trail
Thousand Palms, CA 92276

Indio: 83-255 Highway 111
Indio, CA 92201

TAXI VOUCHER PROGRAM

SunLine's Taxi Voucher Program provides taxi services at a reduced rate to seniors and persons with disabilities who qualify under SunLine's guidelines. Funds are placed on a debit smart card which is accepted by two Coachella Valley taxicab businesses: City Cab and Yellow Cab of the Desert. The program's goal is to complement the existing public transit system by creating flexibility of travel throughout the Coachella Valley via an on-demand service. The Taxi Voucher Program is currently funded through grants and is subject to change pending funding availability.

TRAVEL TRAINING PROGRAM

SunLine's Travel Training is a specialized program provided to seniors, persons with disabilities, or anyone interested in learning how to ride the local transit system. This program is provided at no cost. The program's goal is to help passengers travel independently, safely and confidently. Visit to calendly.com/Refueled to book a training.

SUNDIAL - PARATRANSIT SERVICE

SunDial is an origin-to-destination shared-ride transit service for people who are functionally unable to use the fixed-route service either permanently or under certain conditions. Eligibility is not solely based on having a disability. SunDial service is only available within $\frac{3}{4}$ of a mile on either side of a SunBus local fixed route and may only be used at the same times, days and frequency as local fixed-route service. SunDial service is not provided for the area serviced by SunLine's 10 Commuter Link (service between Indio and San Bernardino).

The SunDial Operator will wait for you at the curb of a public street, in front of or as close as possible to your house, building, or other designated pick-up location that is safe. Door-to-door service is available for riders with disabilities requiring enhanced assistance and must be identified at the time of your reservation. Please watch for the vehicle, as the operator will wait no more than five minutes for you to come out for



your ride. SunDial Operators are not permitted to enter private driveways. Your ride will be shared with other passengers. Other pick-ups and drop-offs may occur during your trip, so please schedule accordingly. If passengers cannot take a scheduled trip, call SunDial reservations immediately and cancel your ride. Trips not canceled at least two hours before the scheduled pick-up time will be considered a late cancellation. Trips not canceled prior to the scheduled pick-up time and/or passenger's failure to be present will be considered a no-show. SunLine reserves the right to suspend service for any passenger.

WHO CAN RIDE SUNDIAL?

Those eligible to ride SunDial are people who have certain disabilities that prevent them from using the SunBus fixed-route transit system and possess a valid SunDial ADA Certification ID Card. These disabilities include:

- Physical
- Cognitive
- Emotional
- Visual

SunDial riders must complete SunLine's eligibility process and receive a SunDial ADA Certification ID Card. Visitors to the Coachella Valley may obtain a temporary 21-day pass by contacting SunLine in advance and providing proof of disability information or certification information pass from another transit agency.


FOR YOUR SAFETY

Federal and state laws require all SunDial clients to


use seatbelt and shoulder harness devices while being transported on all vehicles. The SunDial Operator will ensure that all passengers are secured prior to transporting and will assist with securing and removing such devices.

Please pay exact fare. The Operator does not carry change and no refunds will be issued.

For more information call 760.343.3451.



WITHIN 1 CITY	\$1.50	MUST MEET SUNDIAL ELIGIBILITY CRITERIA
CITY TO CITY	\$2.00	



VIAJANDO EN AUTOBÚS

PLANIFIQUE SU VIAJE

Use los cronogramas de este libro, o myStop® Mobile app, para planificar su viaje. Para obtener más información sobre cómo viajar en SunBus, visite SunLine.org.

ESPERANDO EL BUS

Lo ideal es llegar a la parada de autobús cinco minutos antes de la llegada programada del autobús. Verifique dos veces el cronograma del autobús y el mapa para asegurarse de que el autobús pase por la parada y viaje hacia donde quiere ir.

SUBIR AL AUTOBÚS

Antes de subirse al autobús, permite que los pasajeros se bajen y verifique el número de trayecto en el letrero que se encuentra al frente o al costado del autobús. Para que el abordaje sea más accesible, cada SunBus cuenta con elevadores o rampas para los pasajeros que tienen dificultades para subir escaleras o usan un dispositivo personal de movilidad.

PAGUE EL BOLETO

Además, puede pagar sin contacto mediante la aplicación Token Transit de su teléfono inteligente. Tenga el dinero exacto para pagar el boleto antes de subirse al autobús. Los conductores no llevan cambio. Debe comprar los trasbordos en la máquina canceladora cuando sube al autobús. Un trasbordo tiene una validez de dos horas para realizar viajes ilimitados en cualquier dirección. Para la conveniencia del pasajero, se puede comprar un pase de un día en la máquina canceladora. Este pase permite realizar viajes ilimitados durante todo un día.

SIÉNTESE

Los asientos más cerca del conductor están destinados a las personas mayores o discapacitadas. Si decide sentarse en estos asientos, pero no es una persona mayor ni discapacitada, debe moverse de ser necesario. Para su seguridad, permanezca sentado o sujetado de los postes o las correas cuando el autobús esté en movimiento.

BAJE DEL AUTOBÚS

Por su seguridad, permanezca sentado hasta que el autobús se detenga por completo. Tire del cordón amarillo que se encuentra sobre la ventana o tire de la correa vertical que se encuentra junto a la ventana para indicar al conductor del autobús que desea bajarse en la siguiente parada.

TRAYECTOS DE DESVÍO

Los desvíos están sujetos a cambios en cualquier momento. Puede consultar todos los desvíos y los avisos de cierre de paradas de autobús en myStop® Mobile app o visitando SunLine.org/alerts.

CÓDIGO DE CONDUCTA DEL CLIENTE

Para garantizar la seguridad de todos los pasajeros, SunLine Transit Agency se reserva el derecho de bajar y/o negar el servicio a cualquier pasajero que represente una amenaza para la seguridad de ellos mismos o de otros.

Lea la política de conducta completa en Sunline.org/customer-conduct-policy

OPCIÓN

1

Ponga las monedas en la ranura

OPCIÓN

2

Inserte los billetes en la ranura.

OPCIÓN

3

Meta su pase en la ranura la primera vez que la use. Esto activará su tarjeta.

**Los 10-Ride Passes (Pases de 10 viajes) deben meterse en la ranura cada vez que se utilicen*

OPCIÓN

4

Los 10-Ride Passes (Pases de 10 viajes) deben meterse en la ranura cada vez que se utilicen.

PROGRAMAS DE SUNLINE

BICICLETA Y AUTOBÚS

Los pasajeros tienen mayor flexibilidad y más opciones para llegar a destino al combinar dos modos populares de transporte: la bicicleta y el autobús. Simplemente monte la bicicleta de manera segura en un soporte de bicicletas fácil de usar, en la parte delantera de cada SunBus. Recuerde que usted es responsable de montar, asegurar y desmontar la bicicleta del soporte. Si su bicicleta no entra, no intente montarla a la fuerza. Podría romperse o caerse durante el viaje.

MODIFICACIONES RAZONABLES

SunLine tiene el compromiso de proporcionar servicios de transporte de alta calidad que sean seguros, eficientes y efectivos. También tiene el compromiso de realizar modificaciones razonables en sus políticas, prácticas y procedimientos para evitar la discriminación y garantizar que las personas discapacitadas puedan acceder a los programas y servicios. Las solicitudes de modificaciones se

pueden enviar a RMCoordinator@sunline.org.

PROGRAMA DE CAPACITACIÓN SOBRE VIAJES

Un programa de capacitación especializado para personas mayores, discapacitadas o cualquier persona interesada en aprender a usar el sistema de transporte público local. Este programa es gratis. El objetivo del programa es ayudar a los pasajeros a viajar por sí solos, de manera segura y con seguridad. Visite calendly.com/Refueled para reservar una capacitación.

PROGRAMA DE MEDIA TARIFA

De acuerdo con las pautas de la Administración Federal de Transporte Público, este programa está destinado a las personas mayores de 60 años o discapacitadas que pueden viajar en los trayectos fijos de SunLine. Para calificar para este programa, los solicitantes deben mostrar evidencia de su edad o discapacidad. Para obtener más información, visite SunLine.org.

PROGRAMAS DE SUNLINE

PROGRAMA DE PASES PARA EMPLEADORES DEL VALLE DE COACHELLA

Un programa de incentivo que permite que las empresas proporcionen a sus empleados la posibilidad de viajar hacia y desde el trabajo con SunBus. El pase tiene una validez de 31 días consecutivos.

PROGRAMA DE CUPONES PARA TAXI

Proporciona servicios de taxi a una tarifa reducida para las personas mayores y discapacitadas que califican en virtud de las pautas de SunLine. Se transfieren fondos a una tarjeta de débito inteligente que dos empresas de taxis del Valle de Coachella aceptan: City Cab y Yellow Cab of the Desert. El objetivo del programa es complementar el sistema existente de transporte público al generar flexibilidad de viajes en el Valle de Coachella mediante un servicio a pedido. El Programa de cupones para taxi actualmente cuenta con la financiación de programas de subvenciones y está sujeto a cambios según la disponibilidad de la financiación.

SOLVAN

Compartir un viaje en camioneta es una manera conveniente, fiable y económica de llegar al trabajo. SunLine ofrece un subsidio de \$400 por mes para las camionetas calificadas (\$500 por un vehículo eléctrico). WSP USA administra el programa SolVan de SunLine. Para obtener más información sobre SolVan o si tiene consultas generales, visite SolVan.org o llame al 877.476.5826.

SUNFUELS

El compromiso de SunLine con opciones de aire limpio y combustibles alternativos se extiende más allá de nuestra propia flota. SunFuels ofrece dos estaciones de combustible alternativas en todo el Valle de Coachella para aumentar su movilidad. Ubicaciones en nuestras instalaciones en Thousand Palms e Indio, nuestra estación de servicio pública de GNC las 24 horas acepta VISA, MasterCard, Wright Express y Voyager para el pago. Nuestros dispensadores de GNC tienen un lector de tarjetas integrado y dispensan tanto 3000 psig como 3600 psig.

SUNDIAL - SERVICIO DE PARATRANSPORTE

El servicio SunDial es un servicio de transporte público de viaje compartido de origen a destino para las personas que no puedan usar el servicio de trayecto fijo de manera permanente o en determinadas condiciones. La elegibilidad no solo se basa en si tiene una discapacidad. El servicio SunDial solo está disponible dentro de los $\frac{3}{4}$ de milla hacia cualquier lado de un trayecto local fijo de SunBus y solo puede usarse en los mismos horarios, días y frecuencia que el servicio local de trayecto fijo. El servicio SunDial no se ofrece en el área de servicio del Enlace de cercanías 10 de SunLine (servicio entre Indio y San Bernardino).

El conductor de SunDial lo esperará en la acera de una calle pública de una calle pública, en frente o lo más cerca posible de su casa, edificio u otro lugar de recogida designado que sea seguro. El servicio puerta a puerta está disponible para los pasajeros discapacitados que requieran más ayuda. Estos deben identificarse como



tales en el momento de la reserva. Esté atento al vehículo, ya que el conductor no esperará más de cinco minutos para que salga y se suba al vehículo. Los conductores de SunDial no pueden ingresar a las entradas de auto privadas. Compartirá el viaje con otros clientes. Durante el viaje, el conductor puede recoger o dejar a otras personas, así que programe su viaje en consecuencia. Si no desea realizar un viaje programado, llame de inmediato a SunDial Reservations y cancele el viaje. Los viajes que no se cancelen al menos dos horas antes de la hora de recogida programada se considerarán cancelaciones tardías.

Si un viaje no se cancela antes de la hora de recogida programada y el pasajero no se presenta, se considerará una ausencia. SunLine se reserva el derecho a suspender el servicio a los clientes.

¿QUIÉN PUEDE USAR SUNDIAL?

Las personas que tengan determinadas discapacidades que les impidan usar el sistema de transporte público de trayecto fijo de SunBus y tengan una tarjeta de identificación de Certificación de la ADA de SunDial. Estas discapacidades pueden ser:

- Físicas
- Cognitivas
- Emocionales
- Visuales

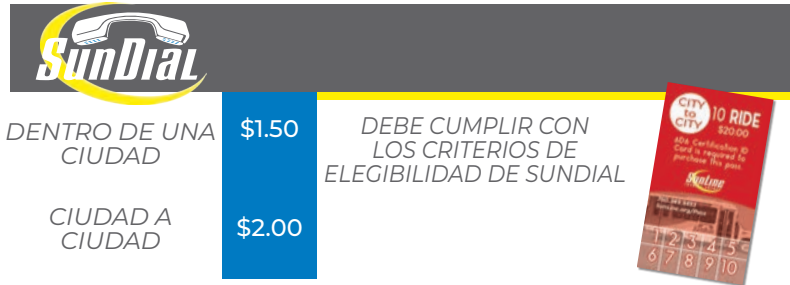
Los pasajeros de SunDial deben completar el proceso de elegibilidad de SunLine y recibir una tarjeta de identificación de Certificación de la ADA de SunDial. Las personas que visiten el Coachella Valley pueden obtener un pase de servicio de 21-días si contratan SunLine con antelación y proporcionan evidencia o la certificación de su discapacidad de otra agencia de transporte público.

PARA SU SEGURIDAD

La ley federal y estatal requiere que todos los clientes de SunDial usen un cinturón de seguridad y un arnés de hombro mientras viajan en los vehículos. El conductor se asegurará de que todos los clientes estén seguros antes de iniciar el viaje y los ayudará a colocarse y quitarse estos dispositivos.

Pague con el dinero justo. El conductor no lleva cambio y no se emitirán reembolsos.

Para obtener más información llame al 760.343.3451.



DENTRO DE UNA CIUDAD	\$1.50	DEBE CUMPLIR CON LOS CRITERIOS DE ELEGIBILIDAD DE SUNDIAL
CIUDAD A CIUDAD	\$2.00	

TITLE VI POLICY STATEMENT

SunLine Transit Agency operates its programs without regard to race, color, creed, national origin, sexual preference, marital status, age, medical condition, or disability in compliance with Title VI of the Civil Rights Act, California Civil Code section 51(b).

Persons who believe they have received discriminatory treatment or practice under Title VI may file a complaint with SunLine Transit Agency. The preferred method is to file your complaint in writing using the Title VI Complaint Form available at SunLine.org and send it to:

SunLine Transit Agency
 Attn: Title VI Officer
 32-505 Harry Oliver Trail
 Thousand Palms, CA 92276



To make a verbal complaint, call 760.343.3451 and ask for the Title VI Officer. You also have the right to file your complaint with the United States Department of Transportation, a federal or state agency, or a federal or state court.

DECLARACIÓN DE LA POLÍTICA DEL TÍTULO VI

Transit Agency opera sus programas sin prejuicios por motivos de raza, color, credo, nacionalidad, preferencia sexual, estado civil, edad, situación médica o discapacidad, de acuerdo con el Título VI de la Ley de Derechos Civiles, sección 51(b) del Código Civil de California.

Las personas que consideren que han recibido un trato discriminatorio en virtud del Título VI pueden presentar una queja ante SunLine Transit Agency. El método preferido para presentar una queja es completar por escrito el formulario de quejas del Título VI, disponible en SunLine.org, y enviarlo a:

SunLine Transit Agency
 Attn: Title VI Officer
 32-505 Harry Oliver Trail
 Thousand Palms, CA 92276

Para efectuar una queja verbal, llame al 760.343.3451 y pida hablar con el funcionario del Título VI. También tiene derecho a presentar una queja ante el Departamento de Transporte de los Estados Unidos, una agencia federal o estatal, o un tribunal federal o estatal.

Interested in visiting one of the Coachella Valley Certified Farmers' Markets?

Starting in October, the Coachella Valley Certified Farmers' Markets will be available to visit at these convenient locations. SunLine Transit Agency has bus service nearby the sites. The Coachella Valley Certified Farmers' Market accepts CalFresh/EBT and offers a market match program.

Here's a guide to get started, and which bus will get you there:



¿Le interesaría visitar uno de los Certified Farmers' Markets (mercado de agricultores) del Valle de Coachella?

Comenzando en octubre, podrá visitar el Certified Farmers' Markets del Valle de Coachella en estas ubicaciones. SunLine Transit Agency provee servicio de autobús cerca de estas ubicaciones. El Certified Farmers' Markets del Valle de Coachella acepta CalFresh/EBT y ofrece un programa de market match.

Aquí hay una guía que le ayudará a determinar que autobús le llevará allí:

PALM SPRINGS
 Camelot Theatre Parking Lot
 2300 E. Baristo Rd.
 Saturdays/Sábado
 8 a.m. to 12:30 p.m.

ROUTE RUTA 2 Tahquitz Canyon at Farrell
ROUTE RUTA 4 Farrell at Tahquitz Canyon

For the Palm Desert location, visit CertifiedFarmersMarkets.org

LA QUINTA
 Old Town La Quinta
 off Calle Tampico
 78100 Main St.
 Saturdays/Sábado
 8 a.m. to 12:30 p.m.

ROUTE RUTA 7 Bermudas at la Fonda

Para la ubicación de Palm Desert, visite CertifiedFarmersMarkets.org

9th-12th Grade Students Ride Free!



¡Estudiantes de 9° a 12° grado Viajan Gratis!

To qualify, be a student who attends any high school within SunLine's service area.

Para calificar, necesita ser un estudiante que asiste a cualquier escuela secundaria dentro del área de servicio de SunLine.

To sign up, scan the QR code or visit: SunLine.org/HaulPass



Para registrarse, escanee el código QR o visite: SunLine.org/HaulPass

SunLine
Re *fueled*
DRIVING THE FUTURE OF TRANSIT

SunLine.org/Refueled



@SunLineTransit



facebook.com/SunLineTransit



@SunLineTransit

32505 Harry Oliver Trail | Thousand Palms, CA 92276

Serving the Coachella Valley

Bermuda Dunes · Cathedral City · Coachella · Desert Edge · Desert Hot Springs · Indian Wells · Indio · La Quinta · Mecca
North Shore · Oasis · Palm Desert · Palm Springs · Rancho Mirage · Thermal · Thousand Palms